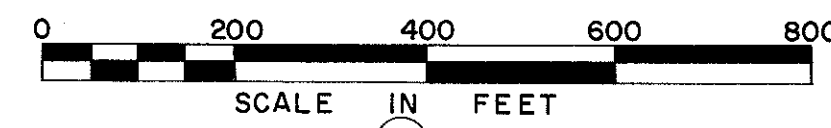


LOCATION PLAN

LAK - 2 - 14.22

PAINESVILLE TOWNSHIP CITY OF PAINESVILLE
LAKE COUNTY



LIMITED ACCESS
Received Dec. 30, 1960 Time 11:50AM.
Recorded SAME DATE
Plat Book VOL. N Page 51
Signed _____ Recorder Lake County, Ohio
Fee _____ Paid _____

356
384

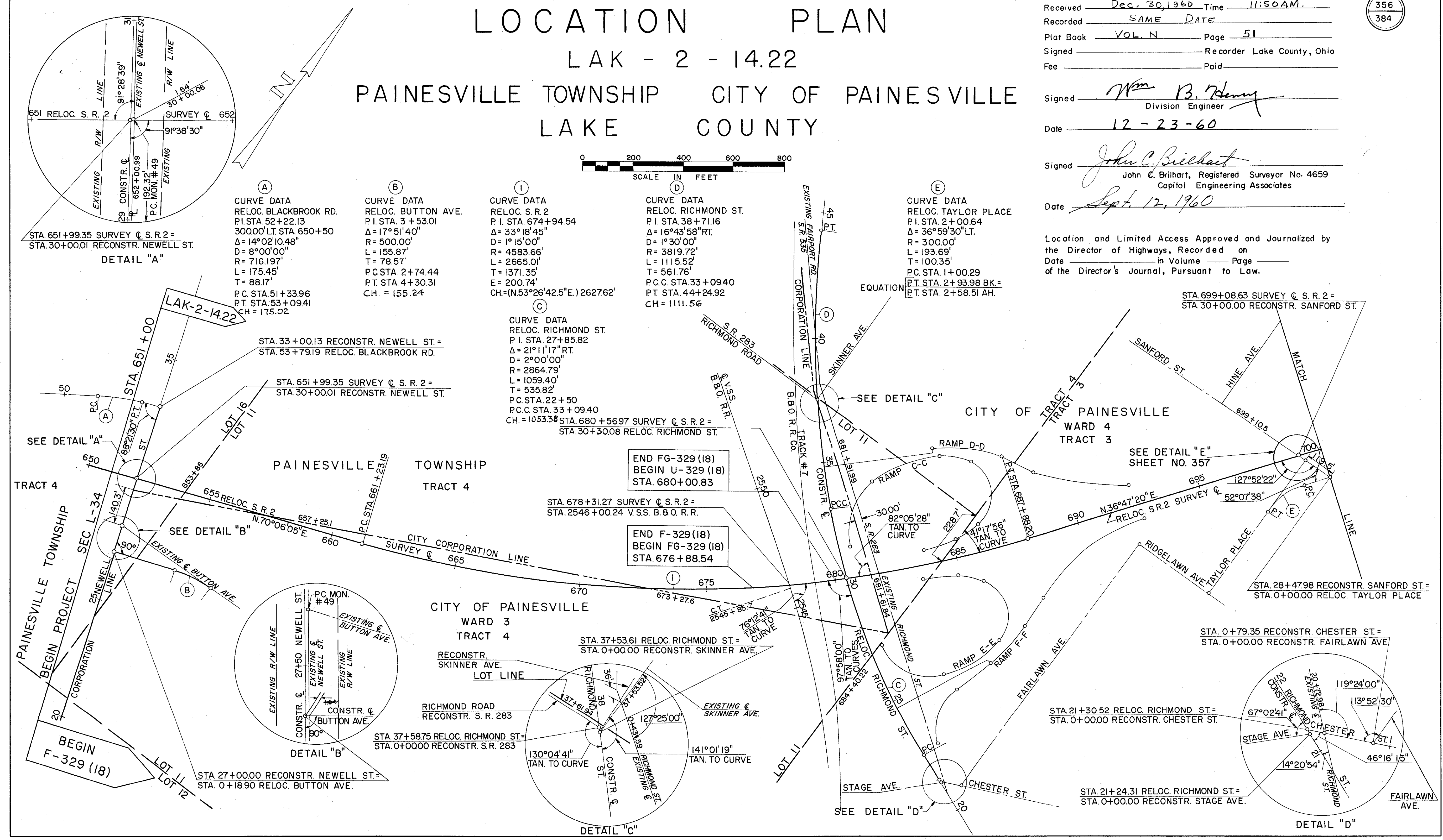
Signed Wm. B. Denny
Division Engineer

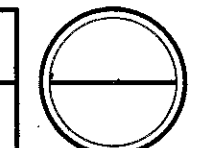
Date 12-23-60

Signed John C. Brillhart
John C. Brillhart, Registered Surveyor No. 4659
Capitol Engineering Associates

Date Sept. 12, 1960

Location and Limited Access Approved and Journalized by
the Director of Highways, Recorded on _____
Date _____ in Volume _____ Page _____
of the Director's Journal, Pursuant to Law.






LOCATION PLAN

LAK - 2 - 14.22

PAINESVILLE TOWNSHIP CITY OF PAINESVILLE LAKE COUNTY



LIMITED ACCESS

Received _____ Time _____
 Recorded _____
 Plat Book VOL. N Page 51-1
 Signed _____ Recorder Lake County, Ohio
 Fee _____ Paid _____

357
384

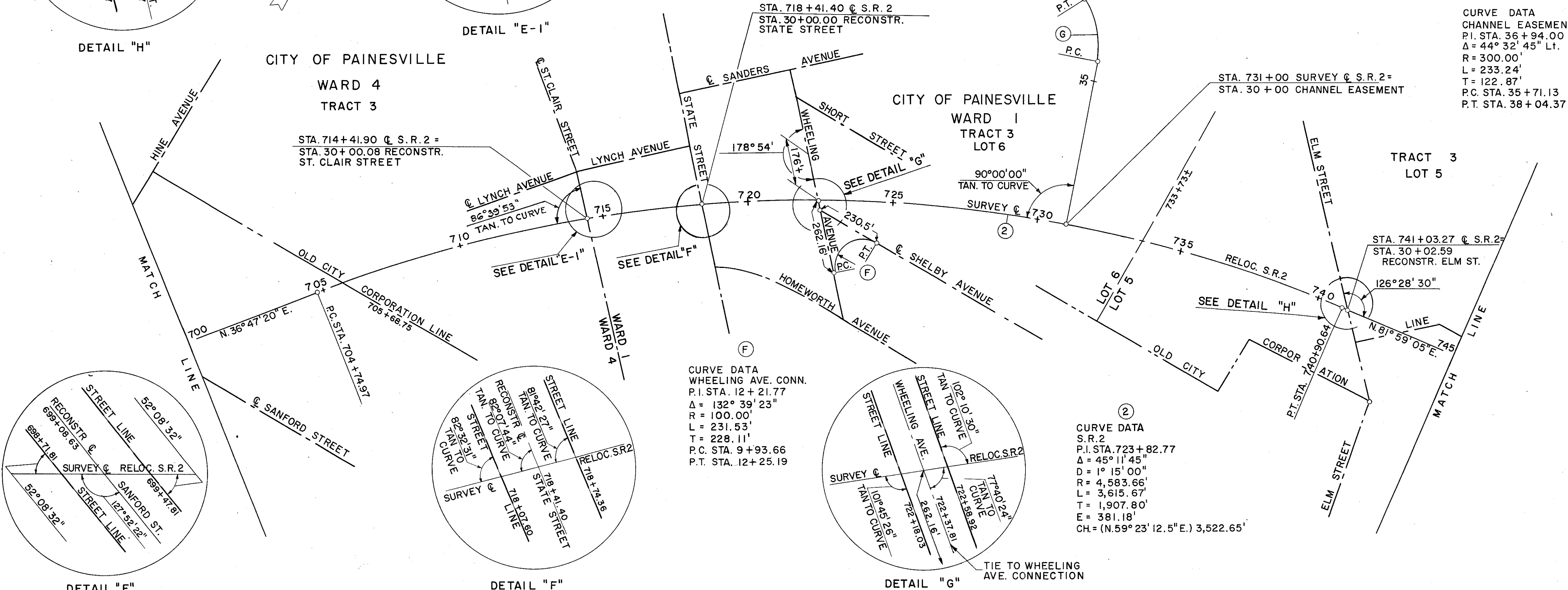
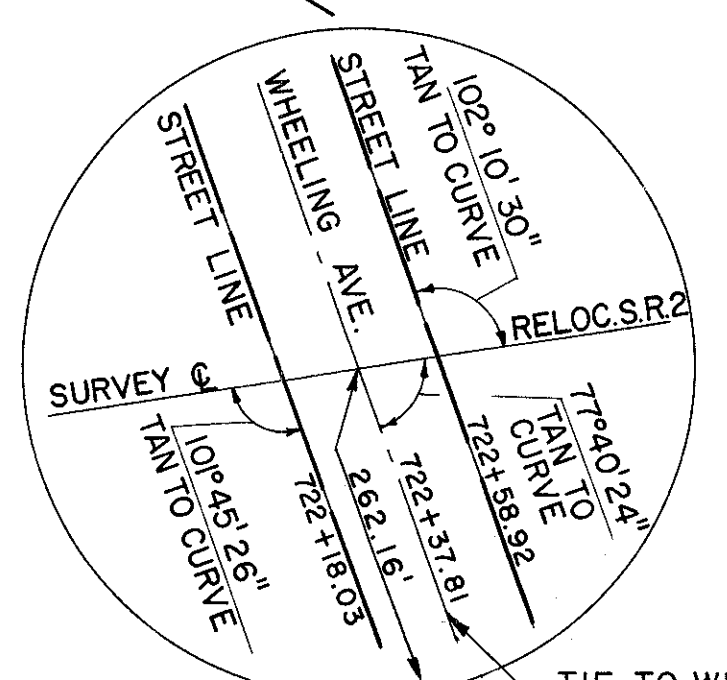
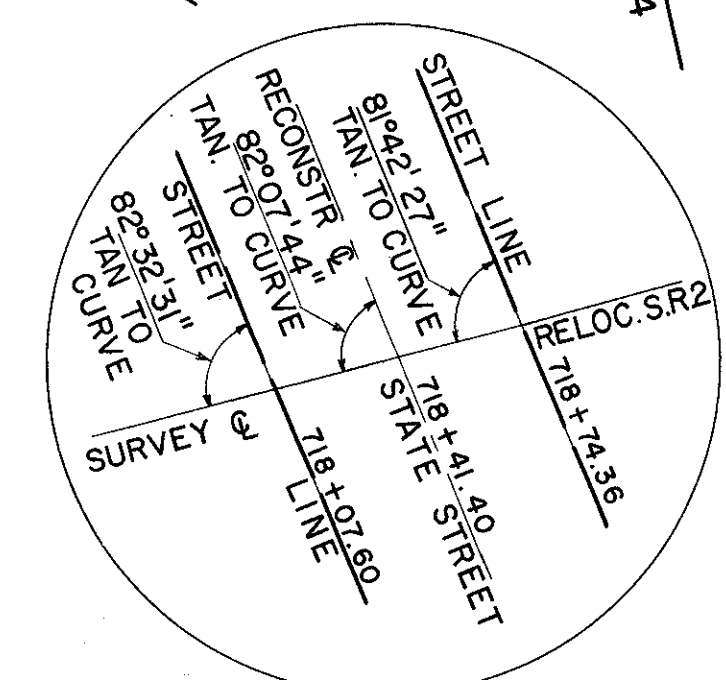
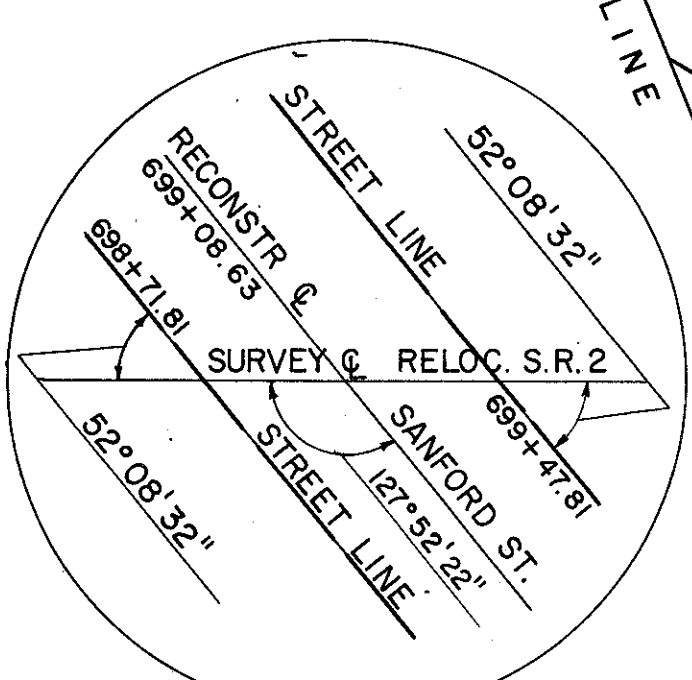
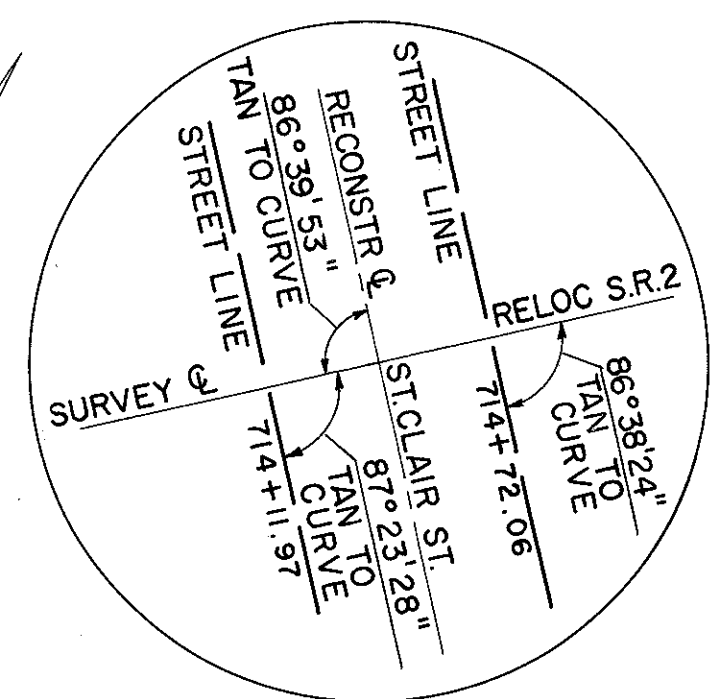
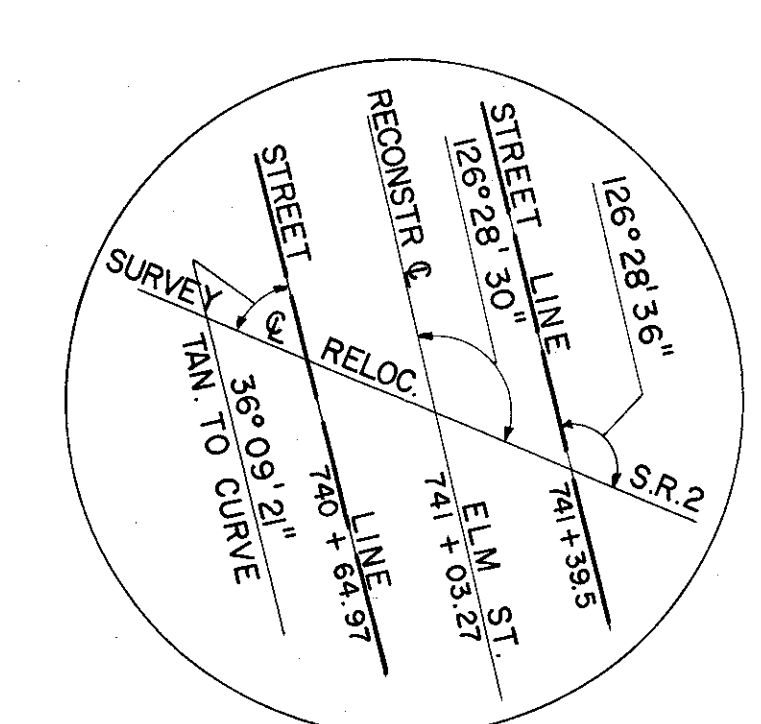
Signed Wm B. Henry
 Division Engineer

Date 12-23-60

Signed John C. Brillhart
 John C. Brillhart, Registered Surveyor No. 4659
 Capitol Engineering Associates

Date Sept. 12, 1960

Location and Limited Access Approved and Journalized by
 the Director of Highways, Recorded on
 Date _____ in Volume _____ Page _____
 of the Director's Journal, Pursuant to Law.



CURVE DATA
 CHANNEL EASEMENT
 P.I. STA. 36+94.00
 $\Delta = 44^\circ 32' 45''$ Lt.
 $R = 300.00'$
 $L = 233.24'$
 $T = 122.87'$
 P.C. STA. 35+71.13
 P.T. STA. 38+04.37

CURVE DATA
 WHEELING AVE. CONN.
 P.I. STA. 12+21.77
 $\Delta = 132^\circ 39' 23''$
 $R = 100.00'$
 $L = 231.53'$
 $T = 228.11'$
 P.C. STA. 9+93.66
 P.T. STA. 12+25.19

CURVE DATA
 S.R.2
 P.I. STA. 723+82.77
 $\Delta = 45^\circ 11' 45''$
 $D = 1^\circ 15' 00''$
 $R = 4,583.66'$
 $L = 3,615.67'$
 $T = 1,907.80'$
 $E = 381.18'$
 $CH = (N.59^\circ 23' 12.5'' E.) 3,522.65'$

64.26
70.00
S
70.00

SUMMARY OF R/W REQUIRED					
PARCEL NO.	OWNER	AREA	EXIST. BLDGS.	SHEET NO.	REMARKS
1/A	OSMUND & JULIA STENSLAND	56,046		361	
1/A	DOROTHY LOUISE LEWIS	5,937		361, 363	FORMERLY DOROTHY L. LAWSON
1A-WA	" " " " " "			361, 363	NO R/W REQUIRED
1B	ROBERT T. & PHYLLIS CLARK	2,713	YES	363	
1C	KENNETH & SHIRLEY RYAN	2,724	YES	363	
1D	JOSEPH, JR. & GLADYS MAJOR	2,578		363	
1E	EMERY F. & EMMA L. RIGO	2,264		363	
1F	JOHN & ROSA RIGO	2,275		363	
1G	HELEN LESIACSEK & ALEX KISH	1,322		363	
1G-WA	" " " " " "			363	NO R/W REQUIRED
1H	HELEN LESIACSEK, Et. Al.	79		363	
1H-WA	" " " " " "			363	NO R/W REQUIRED
1J	MATT & JENNIE TROHA	0.102 Ac.		363	
1K	MARY J. VAYO	0.077 Ac.		363	
1K-WA	" " " " " "			363	NO R/W REQUIRED
43C	JOSEPH J. & MARY BERES	0.083 Ac.		363	
43C-WA	" " " " " "			363	NO R/W REQUIRED
21A	ALBERT J. & ELEANOR E. ZIMNY	4,101	YES	361	
2A	" " " " " "	2,123		361	
2A-SL	" " " " " "	3,231		361	
2B	ALBERT & ELIZABETH PASTOR	19,203	YES	361, 362	
2C	SUSIE PASTOR	0.08 Ac.		362	
2C-1	" " " " " "	6,906		362	
2D	GEORGE, JR. & MARY SZABO (a.k.a. SABO)	0.01 Ac.		362	
2H	AXA L. PATTERSON	0.09 Ac.		361, 362	
2H-X	" " " " " "	0.29 Ac.	YES	361	
2J	JOHN C. & VERONICA R. KISH	2,522		362	
2K	HELEN SABO	1,860		362	
2K-WA	" " " " " "			362	NO R/W REQUIRED
2L	ANNE SABO	1,202		362	
39A	JOSEPH J. & JOSEPHINE VIDMAR	575		362	
3A-WA	WILLIAM PASTOR			362	NO R/W REQUIRED
4LA	HAROLD R. POMEROY	0.19 Ac.		364	
5LA	" " " " " "	8.12 Ac.		364, 365	
6LA	LOUIS HUNYADI	7.43 Ac.		365, 366	
6X	" " " " " "	0.133 Ac.		366	
7LA	THE BALTIMORE & OHIO RAILROAD CO.	0.779 Ac.		367, 368, 371	
7	" " " " " "	2,866 Ac.		366, 367, 368, 369, 371, 372	
7Aerial	" " " " " "	0.591 Ac.		366, 367, 368, 384	
7A	" " " " " "	260		366, 384	
7B	" " " " " "	702		366, 384, 367, 368	
7C	" " " " " "	594		366, 384, 367, 368	
7D	" " " " " "	82		366, 384	
7E	" " " " " "	0.072 Ac.		372	
7F	" " " " " "	0.315 Ac.		372	
7SL	" " " " " "	1,310		366, 384	
8LA	LUCY A. GOODENOUGH	8,712	YES	368	
9LA	ETHEL M. JACKSON	8,712	YES	368	
10LA	MARTHA MARTIN	25,872	YES	368, 369	
11LA	VERNIE & IOLA MACKEY	5,280	YES	369	
12LA	CHARLES H. TAYLOR	680		369	
12	" " " " " "	4,490	YES	369	
13LA	STEVE J. GOREK	370		369	
13	" " " " " "	4,346	YES	369	
14LA	ELFLEDA M. WERBEACH	72		369	
14	" " " " " "	4,269	YES	369	
14A	JOHN RUDNEY, JR.	3,962	YES	369	
14B	RUDOLPH & JENNIE SARA KEENER	5,676	YES	369, 370	
14C	ANNE P. MORGAN	2,304	YES	369, 370	
14D	FELIX & LINDA D'IOIO	3,998	YES	370	
14D-1	" " " " " "	1,280		370	
14E	CHARLES A. & ALTA S. SYON	0.007 Ac.		370	
14E-WA	" " " " " "			370	NO R/W REQUIRED
14F	GLADYS BASQUIN	608		370	
14G	NELSON & IDA WOOD	75		370	
15LA	EUGENE & MARY SINKOVICH	0.74 Ac.	YES	371	
15	" " " " " "	0.004 Ac.		371	
15-WA	" " " " " "			371	NO R/W REQUIRED
15A	TREMARCO CORPORATION	0.15 Ac.		371, 372	

SUMMARY OF R/W REQUIRED					
PARCEL NO.	OWNER	AREA	EXIST. BLDGS.	SHEET NO.	REMARKS
15C	THEO W. SILLER & EMMA E. SILLER	0.22 Ac.		372	
15D	LOU D. JR. & CHRISTINE M. CROWTHER	0.09 Ac.		372	
16LA	ALEXANDER & DOROTHY SINKOVICH	0.158 Ac.	YES	371	
17LA	MIKE F. SOLOMON, Et. Al.	0.397 Ac.	YES	367, 371	
18LA	JULIA BOCCAN, Et. Al.	0.242 Ac.	YES	367, 371	
19LA	MAE PROUD	0.239 Ac.	YES	367, 371	
20LA	FLORENCE C. LILLY	0.176 Ac.	YES	367	
21LA	LOUIS W. LANG & LUCILLE DeFRANCO	0.133 Ac.	YES	367	
22LA	JULIA HADA	2.106 Ac.	YES	367, 368, 371, 373	
23LA	FELIX PREZIUSO	2.00 Ac.		367, 371, 373	
24LA	ANTON & JULIA TRINGER	0.15 Ac.	YES	367, 368	
25LA	TERESA (a.k.a. TERI) HORVATH	5.38 Ac.	YES	367, 368, 369, 373, 374	
26LA	CECELIA KAPUSCINSKI	5.53 Ac.	YES	368, 369, 373, 374	
27LA	NICHOLAS & ROSE D'ABATE	0.01 Ac.		369, 370	
28LA	WILLIE DEAN	148		369	
29LA	LEILA FREEMAN	482		369	
30LA	HERMAN GREEN	817		369, 374	
31LA	ROXIE BLAIR	1,000	YES	369, 374	
32LA	GEORGE F. & ROXIE BLAIR	1,000	YES	374	
33LA	JOHN P. MARTON	1,750	YES	374	
37LA	KATHERINE NYZNIK	1,608	YES	374	
38LA	LOUIS G. & JULIA BELL	1,736	YES	374	
39LA	COLLIE M. UNDERWOOD	3,140	YES	374	
40LA	GUS GOREK	6,740	YES	373, 374	
41LA	EDWARD R. & HATTIE MAE JENKINS	15,894	YES	373, 374	
42LA	JOHN F. GOREK	2,686	YES	374	
43LA	ANTONINA GIUSEPPA TORRE	0.040 Ac.		373	
44LA	VINCZE HORVATH	0.20 Ac.		373	
45LA	MARY VALLOCCHI	0.57 Ac.	YES	373, 374, 375	
46LA	FELIX J. & CONCETTA M. CALLENDAR	0.41 Ac.	YES	374, 375	
47LA	LUCY R. RAINES	0.54 Ac.	YES	374, 375	
48LA	ANGELO GUERRO	1.41 Ac.	YES	375	
49LA	JOSEPH & JULIA KLAMMER	0.13 Ac.	YES	375	
50LA	FRANK & FILIPINA FRANCIOTTI	0.136	YES	375	
51LA	PIETRO CARANGI	767	YES	375	
51	" " " " " "	6,419		375	
51-SL	" " " " " "	1,120		375	
51A	M.N. GOODRICH	356		375	
51A-SL	" " " " " "	51		375	
51B	JULIA SABO & ALBERT PASTOR, SR., Exec.	43		375	
51C	WILLA MURRAY	566		375	
51C-SL	" " " " " "	348		375	
52LA	SAM DeFRANCO (a.k.a. SABATINO)	0.03 Ac.		375	
53LA	ROSA D. CARANGI	0.21 Ac.	YES	375	
54LA	JOSEPH DeFRANCO, SR., Et. Al.	1.52 Ac.	YES	375, 376	
54X	" " " " " "	0.004 Ac.		376	
55LA	JOSEPH JR. & JULIA KANOCZ	0.41 Ac.	YES	375, 376	
56LA	RAYMOND L. & CLARA H. SPADE	0.36 Ac.	YES	375, 376	
57LA	JOHN M. & JULIA A. VOYTKO	0.40 Ac.		376	
58LA	MARY J. BERTONE	0.31 Ac.		376	
59LA	AUGUSTO & VICTORIA BORLIN	0.59 Ac.		376	
60LA	MARY COLAVECCHIO	1.66 Ac.		376	
60X	" " " " " "	0.20 Ac.		376	
61LA	THE CITY OF PAINESVILLE	1.49 Ac.		376, 377	
62LA	JOHN F. & MARY SIVAK	0.015 Ac.		377	
63LA	TONY TANTTARI	49,863		377	
63-SL	" " " " " "	795		377	
64-SL	NUNZIO BATTISTA	434		377	
65LA	MARY K. DOMINISH	5,986	YES	377	
66LA	STEFANO SFERRA	9,900	YES	377	
67LA	O.O. & ELSIE HALE	7,352	YES	377	
68LA	DAVID OLLE & JANET OLLE O'JAMPA	5,850	YES	377	
69LA	JOHN P. & GENEVIEVE IDA LUCREZI	8,250	YES	377	
70LA	GUS & THERESA ZAMPINI	3,960	YES	377	
70-SL	" " " " " "	815		377	
71LA	HENRY & ROSEMARY IGNAT	135		377	

FED. RD. DIVISION	STATE	PROJECT	
2	OHIO		

359
384

LAK-2-14.22
R/W PLAN

REV. 3-23-61 NAME CHANGED - PARCEL 5-LA
REV. 12-8-60 NAME CHANGED - PARCELS 15C & 19LA
REV. 10-30-61 STATIONS (PARCEL 14K) Revised 10-25-60

NOTE:
All areas are shown as square feet
unless marked "Ac." Revised 3-23-60

SUMMARY OF R/W REQUIRED					
PARCEL NO.	OWNER	AREA	EXIST. BLDGS.	SHEET NO.	REMARKS
72 LA	MICHAEL JR., & EMMA R. KOHON	4,074	YES	377	
73 LA	CAMILLO EVANGELISTA	5,164	YES	377	
74 LA	CAMILLO & JULIA EVANGELISTA	8,343		377	
75 LA	ANDREW & ELIZABETH HALKO	10,107	YES	377	
76 LA	MAYME M. BERARDINALLI	10,107	YES	377	
77 LA	MARCO & ANTONINA LUCREZI	10,139	YES	377	
79 LA	C. A. KNOX	3,350		377	
79-X	" " "	780		377	
80 LA	EDWARD & FLORENCE MAE ELIA	8,332	YES	377, 378	
81 LA	CARL KINKELAAR & ANN MAJOR	9,900	YES	377, 378	
82 LA	JOHN G. & EMMA SABOLIK	9,900	YES	377, 378	
83 LA	MATHEW & MARY ALICE POHTO	8,982		377, 378	
84 LA	GERALD M. & ANNE O. COTTER	3,387	YES	378	
85 LA	HUGO JACOBSON JR., ET AL.	0.51 Ac.	YES	378	
86 LA	ANNE O'LEARY	0.461 Ac.	YES	378	
87 LA	ALEX A. & ANNA R. KISH	0.139 Ac.	YES	378	
88 LA	STEVE & MARGARET PRECKLER	6,708	YES	378	
89 LA	MRS. ANNE R. O'LEARY, ET AL.	25,000	YES	378	
90 LA	STEPHEN & MARGARET RIBOCZI	4,625	YES	378	
91 LA	CLAYTON H. WARNER	4,138	YES	378	
92	JOSEPHINE PELINO	938		378	
93 LA	CORA SANDERS	3,832	YES	378	
93A	STEPHEN S. & MAXINE A. SAYER	3,974	YES	378	
93B	MABLE FOSTER	1,885		378	
93C	MARY KEELEY, HELEN & ANNA GARY	638		378	
94 LA	THERESA C. WELLS	2,547		378	
94A-LA	" " "	5,000		378	
94B-LA	" " "	4,480		378, 379, 380	
95 LA	ELMER L. BROCKWAY	10,440	YES	378	
96 LA	JOHN W. & RUTH E. GARDEN	81		378	
96	" " " " " "	380		378	
96A-LA	" " " " " "	2,400		378	
96B	LEVI A. & LULABELL TAYLOR	420		378	
97 LA	LESTER W. DONALDSON	560	YES	378	
98 LA	CLARENCE & ELEASE TUFF	2,680		378	
99 LA	JOHN & BEATRICE MANNING	3,440		378	
100 LA	M.N. GOODRICH	10,000	YES	378	
101 LA	OLLIE FRAZIER	5,000		378	
102 LA	EDDIE McCLATCHER	18,237	YES	378, 379, 380	
103 LA	WALTER WARD	5,000	YES	378, 379, 380	
104 LA	CATHERINE & ODELL GRIGGS	3,670	YES	378, 379, 380	
105 LA	CALVIN KING & VIRGINIA JONES	5,355	YES	379, 380	
107 LA	ALLEN HENRY, ET AL.	3,215		379, 380	
108 LA	WALLACE B. YORK	7.95 Ac.	YES	379, 380, 381	
108X	" " "	0.95 Ac.		379, 380, 381	
108Y	" " "	0.02 Ac.		381	
108Z	" " "	0.66 Ac.		379, 380	
108A-X	JACK MERRILL YORK	0.39 Ac.		380	
109 LA	HARRY & MARJORIE K. YORK	0.05 Ac.	YES	381	
109	" " " " " "	0.03 Ac.		381	
110 LA	EDWARD HUTCHINSON	0.03 Ac.		381	
110X	" " "	0.05 Ac.		381	
111 LA	DIAMOND ALKALI COMPANY	12.55 Ac.	YES	381, 382, 383	
111	" " " " " "	0.06 Ac.		381	
111TS	" " " " " "	8.26 Ac.		381, 382, 383	
112 LA	FLOYD A. & LILA J. BILLIG	1.01 Ac.	YES	381	
113 LA	NELMA E. STEINBACK	0.46 Ac.		381	
114 LA	TONY M. KUMPULA	0.51 Ac.		381	
115 LA	RAYMOND M. & DOROTHY JYLANKI	0.94 Ac.		381	
115X	" " " " " "	0.16 Ac.		381	
116 LA	FRANCES DAYTON	0.33 Ac.		381	
116X	" " "	0.06 Ac.		381	
116A-LA	" " "	0.29 Ac.		381	
116A-X	" " "	0.05 Ac.		381	
117 LA	FRANCES DAYTON & PAUL WETZEL	0.29 Ac.		381	
117X	" " " " " "	0.05 Ac.		381	

SUMMARY OF R/W REQUIRED					
PARCEL NO.	OWNER	AREA	EXIST. BLDGS.	SHEET NO.	REMARKS
118 LA	WILLIAM E. & MARGIE BLAUMAN	0.53 Ac.		381	
118X	" " " " " "	0.08 Ac.		381	
119 LA	JAMES W. & MABEL L. KELLEY AND J.H. & ELSIE W. MOORE	0.60 Ac.		381, 382	
119X	" " " " " " " "	0.09 Ac.		381, 382	
120 LA	ROBERT & EMILIE FREIHEIT	0.19 Ac.		382	
120X	" " " " " "	0.01 Ac.		382	
121 LA	WILLIAM F. WALTER	0.93 Ac.	YES	382	
122 LA	CHARLES & HENRY WETZEL, ET AL.	0.37 Ac.		382	
123 LA	MARGARET E. LAMUNYAN, Trustee	0.18 Ac.		382	
124 LA	ELIZABETH L. NEWTON, ET AL.	0.27 Ac.		382	
125 LA	CARL R. LEE & THEODORE H. OPPEGARD	0.95 Ac.		382	SOMERSET BROADCASTING CO.
126 LA	BESSIE H. SULLIVAN, ET AL.	0.88 Ac.	YES	382, 383	
127 LA	MABEL ESTELLA & VESTA ALICE MONTGOMERY	0.58 Ac.	YES	382, 383	
127	" " " " " "	0.02 Ac.		383	
128 LA	CHARLES L. & IDA M. SMITH	0.16 Ac.	YES	383	

FED. RD. DIVISION	STATE	PROJECT	
2	OHIO		

360

384

LAK-2-14.22
R/W PLAN

NOTE:
All areas are shown as square feet
unless marked "Ac."

PARCELS ACQUIRED UNDER LAK-2-10.35

40 40 LA 41 LA 42 LA 43 LA 43A LA 43A

NOTE "A" PAINESVILLE CITY MONUMENT NO. 49 WILL BE REPLACED AS PROVIDED ON ROADWAY SHEET NO. 118.

NOTE:
12" Abandoned Water Line is owned by Diamond Alkali Co.

UTILITIES

GAS & TELEPHONE RELOCATED BY OTHERS.
POWER ON WEST SIDE OF NEWELL STREET
RELOCATED BY OTHERS.

POWER ON EAST SIDE OF NEWELL STREET AND
ON BUTTON AVENUE, SEE SHEETS NO. 277 & 280.

WATER & SANITARY SEWER ADJUSTMENTS
SEE SHEET NO. 119.

SEE SHEET NO. 363

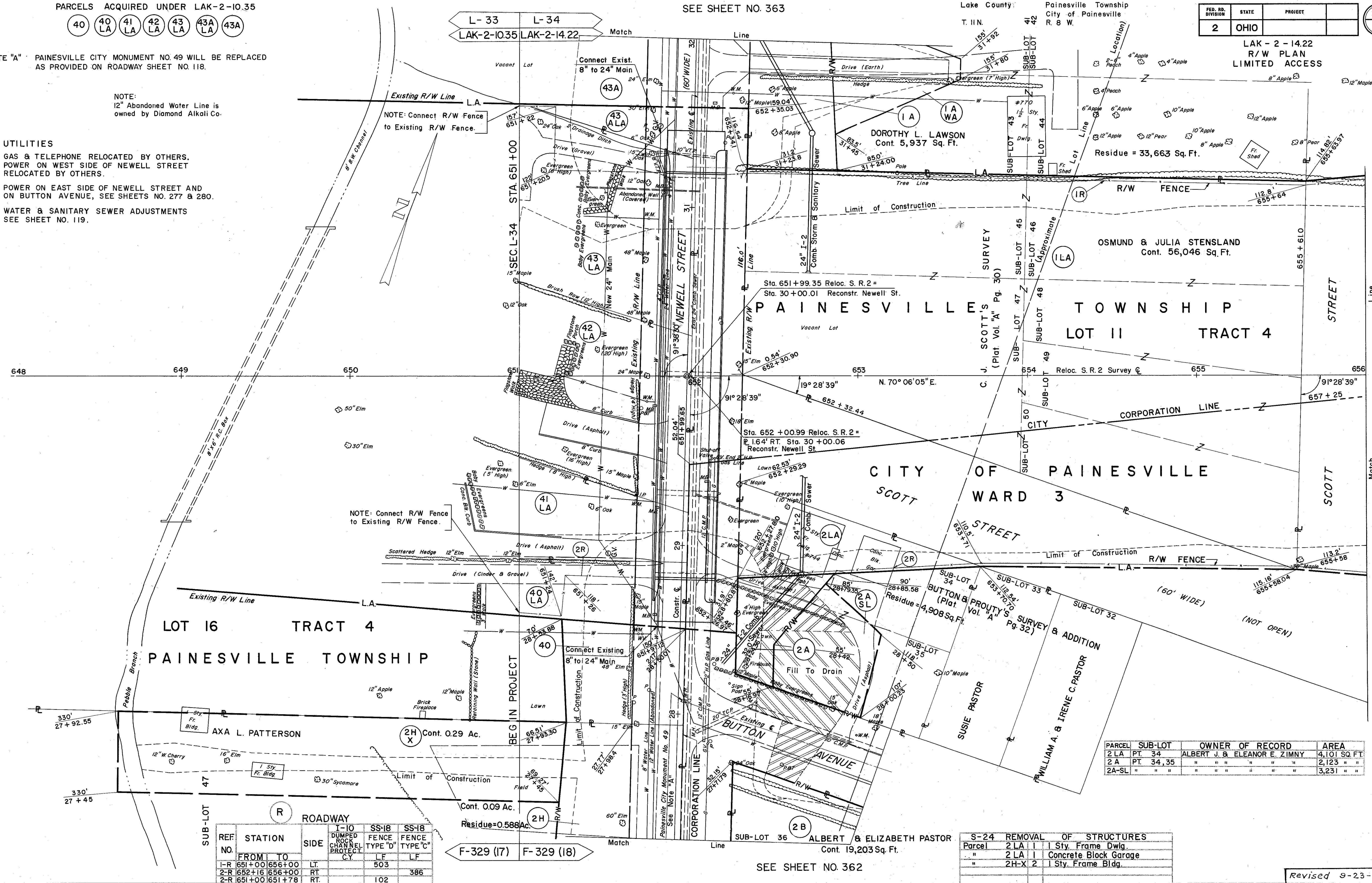
Lake County

Painesville Township
City of Painesville
R. 8 W.

FED. RD. DIVISION	STATE	PROJECT
2	OHIO	

361
384

LAK-2-14.22
R/W PLAN
LIMITED ACCESS



REF. NO.	STATION	SIDE	1-10 DUMPED ROCK CHANNEL PROTECT. CY	SS-18 FENCE TYPE "D" LF	SS-18 FENCE TYPE "C" LF
1-R	651+00 656+00	LT.		503	386
2-R	652+16 656+00	RT.			
2-R	651+00 651+78	RT.		102	

F-329 (17) F-329 (18)

SEE SHEET NO. 362

Parcel	REMOVAL OF STRUCTURES
2 LA	1 Sty. Frame Dwlg.
"	2 LA 1 Concrete Block Garage
"	2H-X 2 1 Sty. Frame Bldg.

PARCEL	SUB-LOT	OWNER OF RECORD	AREA
2 LA	PT. 34	ALBERT J. & ELEANOR E. ZIMNY	4,101 SQ. FT.
2 A	PT. 34, 35	" " " " " "	2,123 " "
2A-SL	" " " "	" " " " " "	3,231 " "

R/W PLAN STA. 648+00 TO STA. 656+00

Revised 9-23-60

NOTE:
12" Abandoned Water Line
owned by Diamond Alkali Co.

2D GEORGE JR. & MARY SZABO a.k.a. SABO
Cont. 0.01 Ac.
Residue = 0.87 Ac.

POWER LINES ON THE WEST SIDE OF NEWELL STREET
RELOCATED UNDER THIS PLAN. SEE SHEETS NO.
277 & 280.

R/W PLAN NEWELL ST. STA. 21+00 TO STA. 27+25
RELOC. BUTTON AVE. STA. 0+18.90 TO STA. 4+75

43A 43B

Lake County
T. II N.

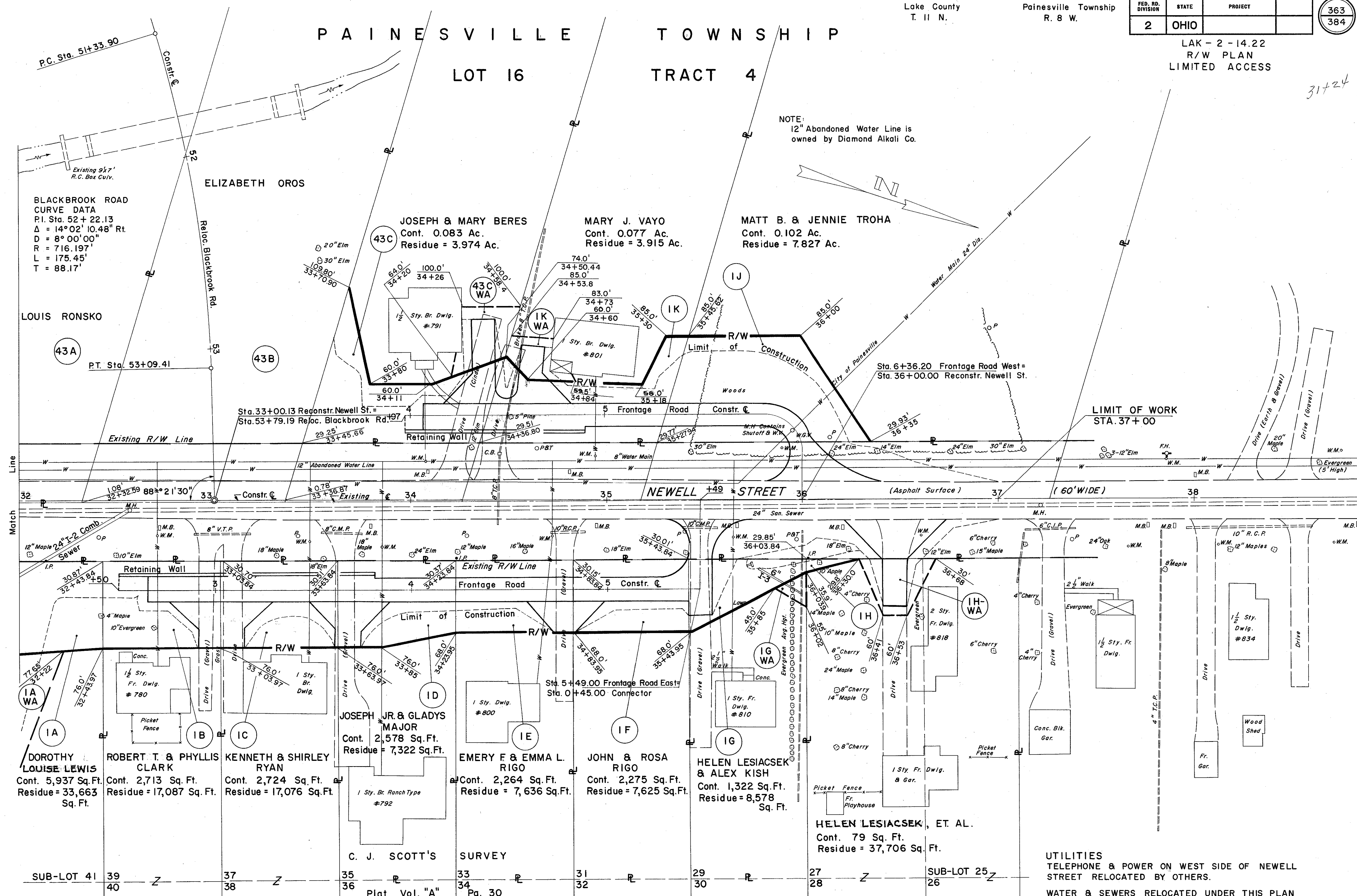
Painesville Township
R. 8 W.

FED. RD. DIVISION	STATE	PROJECT
2	OHIO	

363
384

LAK - 2 - 14.22
R/W PLAN
LIMITED ACCESS

PAINESVILLE TOWNSHIP
LOT 16 TRACT 4



LOT 16 TRACT 4

REVISED 10-30-61
 Revised 9-23-60

R/W PLAN NEWELL STREET STA 32+00 TO STA. 37+00

LAK-2-14.22
R/W PLAN
LIMITED ACCESS

LOT II
TRACT 4

CURVE DATA NO. 1
P.I. Sta. 674+94.54
 $\Delta = 33^\circ 18' 45''$ Lt.
 $D = 1^\circ 15' 00''$
 $R = 4,583.66'$
 $L = 2,665.01'$
 $T = 1,371.35'$
 $E = 200.74'$
Chord = $N 53^\circ 26' 42.5'' E$
2627.62'

HAROLD R. POMEROY
Cont. 0.19 Ac.
Residue = 29.272 Ac.

4LA

Cont. 2.84 Ac. (in Painesville Township)

PAINESVILLE TOWNSHIP

CITY CORPORATION LINE

Reloc. S. R. 2 Survey C
N. $70^\circ 06' 05''$ E.

HAROLD R. POMEROY

5LA

Cont. 8.12 Ac.
Residue Lt. = 13.73 Ac. (without access)
Residue Rt. = 6.547 Ac.

Cont. 5.28 Ac. (in City of Painesville)

CITY OF PAINESVILLE

WARD 3

LOT II TRACT 4

R ROADWAY

REF. NO.	STATION	SIDE	SS-18	
			FENCE TYPE "C"	FENCE TYPE "D"
1-R	656+00 to 664+00	LT.	801	
2-R	656+00 to 664+00	RT.	820	

Parcel 5-LA Name changed 3-23-61

S.R. 2
CURVE DATA No. 1
P.I. Sta. 674+94.54
 $\Delta = 33^\circ 18' 45''$ Lt.
 $D = 1^\circ 15' 00''$
 $R = 4,583.66'$
 $L = 2,665.01'$
 $T = 1,371.35'$
 $E = 200.74'$
Chord = N. $53^\circ 26' 42.5''$ E.
2627.62'

Lake County
T. 11 N.

City of Painesville
Painesville Township
R. 8 W.

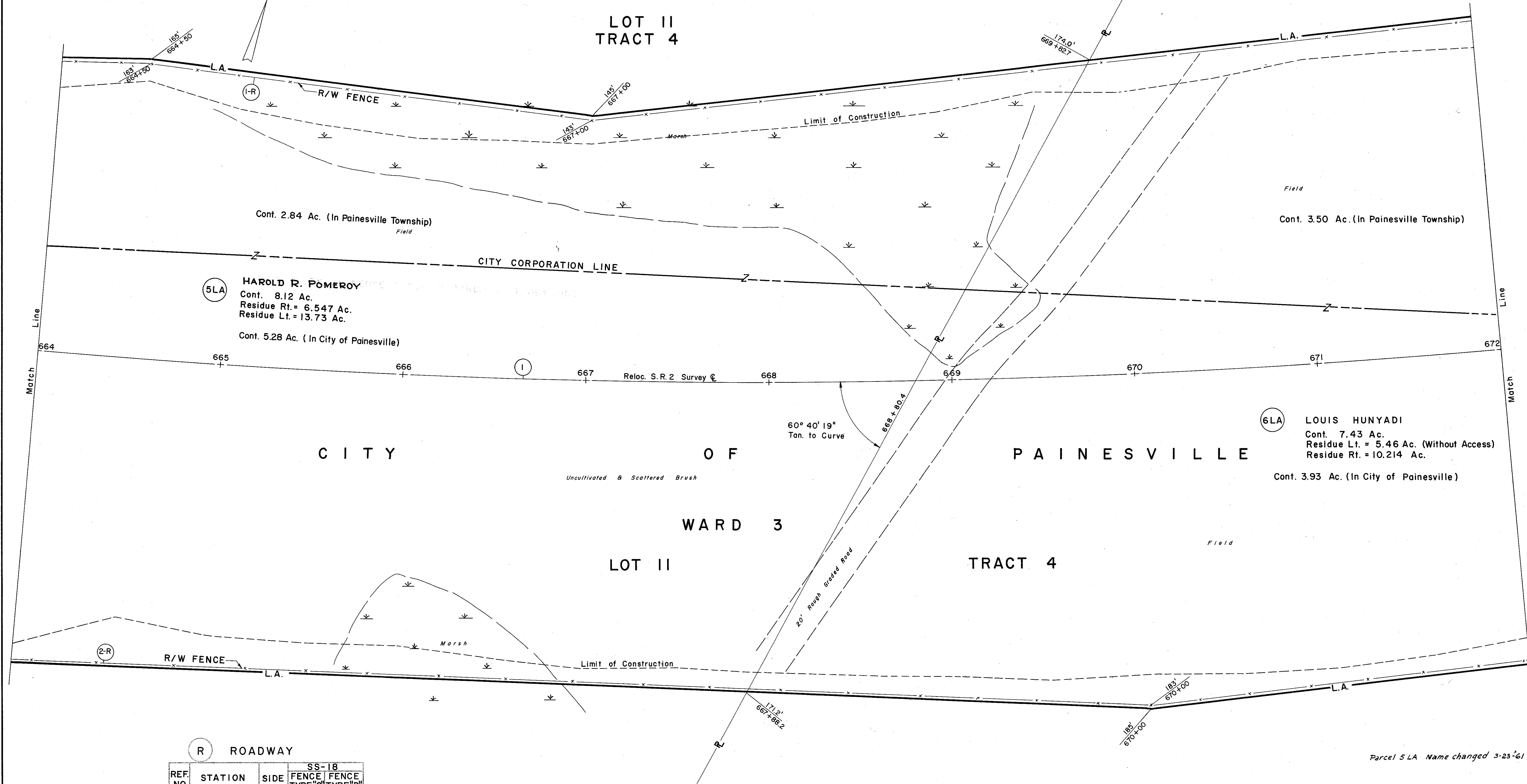
FED. RD. DIVISION	STATE	PROJECT
2	OHIO	

365
384

LAK - 2 - 14.22
R/W PLAN
LIMITED ACCESS

PAINESVILLE TOWNSHIP

LOT II TRACT 4



R ROADWAY

REF. NO.	STATION	SIDE	SS-18 FENCE TYPE "C" TYPE "D"
1-R	664+00 TO 672+00	LT.	L.F. 779
2-R	664+00 TO 672+00	RT.	834

Parcel 5 LA Name changed 3-23-61

PAINESVILLE TOWNSHIP LOT II TRACT 4

Lake County City of Painesville
Painesville Township R. 8 W.
T. 11 N.

FED. RD. DIVISION	STATE	PROJECT
2	OHIO	

366
384

LAK - 2 - 14.22
R/W PLAN
LIMITED ACCESS

NOTE:
For Details of B&O R.R.
Easements 7A, 7B,
7C, 7D, & 7SL SEE SHEET
NO. 384.

UTILITIES
TELEGRAPH LINE WEST OF
B. & O. R.R., RELOCATED BY
OTHERS.

CURVE DATA NO. 1
P.I. Sta. 674 + 94.54
 $\Delta = 33^\circ 18' 45''$ Lt.
D = 1° 15' 00"
R = 4,583.66'
L = 2,665.01'
T = 1,371.35'
E = 200.74'
Chord = N. $53^\circ 26' 42.5''$ E.
2627.62'

Cont. 0.133 Ac.

Cont. 3.50 Ac. (In Painesville Township)

6 LA LOUIS HUNYADI
Cont. 7.43 Ac.
Residue Rt. = 10.214 Ac.
Residue Lt. = 5.46 Ac.

END F-329 (18)
BEGIN FG-329 (18)
STA. 676 + 88.54

7
Cont. 2.866 Ac.

Cont. 3.93 Ac. (In City of Painesville)

Sta. 678 + 31.27 Reloc. S.R.2 =
Sta. 2546 + 00.24 @ V.S.S. B. & O. R.R.

REF. NO.	STATION	SIDE	SS-18 FENCE TYPE "C"	I-10 FENCE TYPE "D"	DUMPED ROCK CH. PROT.
1-R	672+00	677+71	Lt.	685	19
2-R	672+00	678+15	Rt.	878	

CITY OF PAINESVILLE
WARD 3
LOT II TRACT 4

Revised 9-23-60

R/W PLAN STA. 672+00 TO STA. 680+00

SEE SHEET NO. 367

SEE SHEET NO. 368

L-34

LAK - 2 - 14.22
R/W PLAN
LIMITED ACCESS

PAINESVILLE
TOWNSHIP

TRACT 4
LOT II

THE BALTIMORE AND OHIO RAILROAD COMPANY

7
Cont. 2.866 Ac.

P.C.C. Sta. 33 + 09.40

40.00'

Ch. S51°07'37"E

460.64'

Ch. N51°07'37"W

461.15'

ARC = 461.15'

Rad = 2824.79'

P.C.C. Sta. 8 + 81.61

739.49'

Ch. S53°17'26"E

104.2'

Ch. N53°17'26"E

104.2'

Ch. S53°17'26"E

104.2'

Ch. N53°17'26"E

104.2'

Ch. S53°17'26"E

104.2'

Ch. N53°17'26"E

104.2'

Ch. S53°17'26"E

104.2'

Ch. N53°17'26"E

104.2'

Ch. S53°17'26"E

104.2'

Ch. N53°17'26"E

104.2'

Ch. S53°17'26"E

104.2'

Ch. N53°17'26"E

104.2'

Ch. S53°17'26"E

104.2'

Ch. N53°17'26"E

104.2'

Ch. S53°17'26"E

104.2'

Ch. N53°17'26"E

104.2'

Ch. S53°17'26"E

104.2'

Ch. N53°17'26"E

104.2'

Ch. S53°17'26"E

104.2'

Ch. N53°17'26"E

104.2'

Ch. S53°17'26"E

104.2'

Ch. N53°17'26"E

104.2'

Ch. S53°17'26"E

104.2'

Ch. N53°17'26"E

104.2'

Ch. S53°17'26"E

104.2'

NOTE:
FOR DETAILS OF B&O. R.R. EASEMENT
7 AERIAL, SEE SHEET NO. 384

CITY OF PAINESVILLE
WARD 4

17 LA MIKE F. SOLOMON, ET. AL.
Cont. 0.397 Ac.

18 LA JULIA BOZAN, ET. AL.
Cont. 0.242 Ac.

19 LA MAE PROUD
Cont. 0.239 Ac.

20 LA FLORENCE C. LILLY
Cont. 0.176 Ac.

21 LA LOUIS W. LANG & LUCILLE DeFRANCO
Cont. 0.133 Ac.

22 LA JULIA HADA
Cont. 2.106 Ac.

23 LA FELIX PREZIUSO
Cont. 2.00 Ac.
Residue = 3.31 Ac.

TRACT 3

25 LA TERESA HORVATH, a.k.a. TERI HORVATH
Cont. 5.38 Ac.
Residue = 0.41 Ac.

UTILITIES
WATER, SANITARY SEWER, STORM SEWERS AND POWER
LINES ON THE WEST SIDE OF EXISTING RICHMOND
STREET RELOCATED UNDER THIS PLAN SEE SHEETS
NO. 147, 150, 282 & 283.
POWER ON WEST SIDE OF EXISTING RICHMOND STREET,
TELEPHONE AND GAS RELOCATED BY OTHERS.

S-24 REMOVAL OF STRUCTURES	
Parcel 19LA	1 Sty. Frame Dwlg.
Parcel 20LA	1 1/2 Sty. Frame Apartment
Parcel 20LA	2 Sty. Frame Dwlg.
Parcel 21LA	1 1/2 Sty. Frame Dwlg.
Parcel 21LA	Frame Garage
Parcel 22LA	2 Sty. Frame Dwlg.
Parcel 22LA	Frame Garage
Parcel 22LA	2 Sheds
Parcel 22LA	Open Fireplace

REV. 12-8-60 NAME CHANGED PARCEL 19-LA

Revised 9-23-60

R/W PLAN RICHMOND STREET INTERCHANGE

SEE SHEET NO. 368

SEE SHEET NO. 373

SEE SHEET NO. 374

SEE SHEET NO. 367

Lake County
T I I N

Painesville Township
City of Painesville
R 8 W

FED. RD. DIVISION	STATE	PROJECT	
2	OHIO		

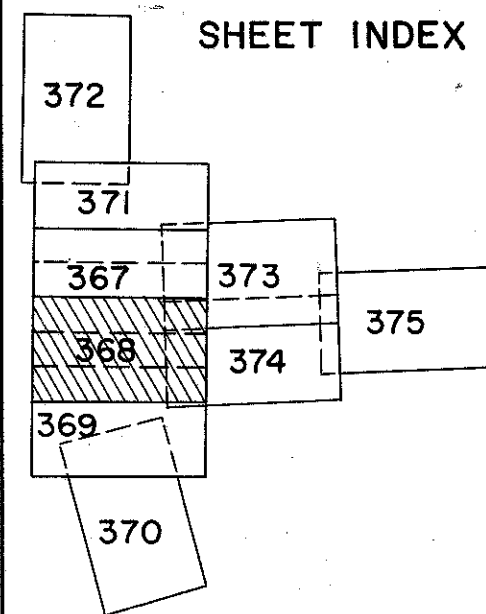
368
384

LAK - 2 - 14.22
R/W PLAN
LIMITED ACCESS

TRACT 3

PARCEL	SUB-LOT	OWNER OF RECORD	AREA
8 LA	10	LUCY A. GOODENOUGH	8,712 Sq. Ft.
9 LA	9	ETHEL M. JACKSON	8,712 Sq. Ft.
10 LA	7, 8 & PT. 6	MARTHA MARTIN	25,872 Sq. Ft.

S-24 REMOVAL OF STRUCTURES		
Parcel	8 LA	2 Sty. Frame Dwlg.
"	"	Frame Garage & Shed
"	9 LA 2	2 Sty. Frame Dwlg.
"	24 LA	2 Sty. Frame Dwlg.
"	"	Frame Garage
"	25 LA	2 Sty. Frame Tavern & Dwlg.
"	"	Frame Garage
"	"	Frame Shed
"	"	Shed
"	"	Concrete Block Shed
"	26 LA	Wooden Wash Rack



PAINESVILLE TOWNSHIP
LOT II TRACT 4

END FG - 329 (18)
BEGIN U - 329 (18)
STA. 680 + 00.83

Cont. 2.866 Ac.
(SEE NOTE "A")

RELOC. RICHMOND ST.
CURVE DATA
P.I. Sta. 27 + 85.82
Δ = 21° 11' 17" Rt.
D = 2° 00' 00"
R = 2864.79'
L = 1059.40'
T = 535.82'

JULIA HADA
22 LA
Cont. 2.106 Ac.

ANTON & JULIA TRINGER
24 LA
Cont. 0.15 Ac.

S.R. 2
CURVE DATA NO. 1
P.I. Sta. 674 + 94.54
Δ = 33° 18' 45" Lt.
D = 1° 15' 00"
R = 4583.66'
L = 2665.01'
T = 1371.35'
E = 200.74'
Chd. = 2627.62'
N. 53° 26' 42.5" E.

TERESA HORVATH, a.k.a. TERI HORVATH

25 LA
Cont. 5.38 Ac.
Residue = 0.41 Ac. (Without Access)

CECELIA KAPUSCINSKI

26 LA
Cont. 5.53 Ac.
Residue Lt. 0.03 Ac. (Without Access)
Residue Rt. 0.26 Ac. (Without Access)

UTILITIES
WATER, SANITARY SEWER, STORM SEWER AND POWER LINES ON THE WEST SIDE OF EXISTING RICHMOND STREET RELOCATED UNDER THIS PLAN. SEE SHEETS NO. 147 & 282.

POWER ON WEST SIDE OF EXISTING RICHMOND STREET, TELEPHONE AND GAS RELOCATED BY OTHERS.

WARD 4
CITY OF PAINESVILLE
TRACT 3

NOTE "A"
2.596 Ac. in Painesville Township
0.27 Ac. in City of Painesville

SEE SHEET NO. 369

SEE SHEET NO. 366

SEE SHEET NO. 373

SEE SHEET NO. 374

S-24 REMOVAL OF STRUCTURES		
Parcel 10 LA	Garage & Showroom	
Parcel 10 LA	Conc. Island (Abandoned)	
Parcel 10 LA	Billboard	
Parcel 11 LA	1 Sty. Frame Dwelling	
Parcel 11 LA	Frame Garage	
Parcel 12	1 Sty. Frame Dwelling	
Parcel 12	Frame Garage	
Parcel 13	1 Sty. Frame Dwelling	
Parcel 13	Frame Garage	
Parcel 13	2 Frame Sheds	
Parcel 14	1 Sty. Frame Dwelling	
Parcel 14	Frame Garage	
Parcel 14A	1 Sty. Frame Dwelling	
Parcel 14B	2 Sty. Frame Dwelling	
Parcel 14C	Frame Garage	
Parcel 14C	2 Sty. Frame Dwelling	
Parcel 14C	Brick Garage	
Parcel 26 LA	1 Sty. Office Building	
Parcel 26 LA	Frame Garage-Trucking Co.	
Parcel 26 LA	Sheet Metal Addition	
Parcel 26 LA	2 Pump Island	

TRACT 4
LOT 11

TRACT 3
CITY OF PAINESVILLE

REF. NO.	STATION	SIDE	SS-18 FENCE TYPE "C"
2-R	22+13.5	686+51 Rt.	LF 538

THE BALTIMORE AND OHIO RAILROAD COMPANY

UTILITIES:
GAS AND TELEPHONE LINES, AND THE POWER LINE ON THE EAST SIDE OF EXISTING RICHMOND STREET RELOCATED BY OTHERS. POWER ON THE WEST SIDE OF EXISTING RICHMOND STREET ADJUSTED UNDER THIS PLAN - SEE SHEETS NO. 281 & 282. WATER AND SEWER LINES, RELOCATED UNDER THIS PLAN - SEE SHEETS NO. 143 & 147.

SEE SHEET NO. 368

PARCEL	SUB-LOT	OWNER OF RECORD	AREA	RESIDUE
11 LA	PT. 5 & PT. 6	VERNIE & IOLA MACKEY	5,280 Sq. Ft.	110 Sq. Ft.
12 LA	PT. 5 & PT. 4	CHARLES H. TAYLOR	680 Sq. Ft.	
12	PT. 5 & PT. 4	CHARLES H. TAYLOR	4,490 Sq. Ft.	
13 LA	PT. 4	STEVE J. GOREK	370 Sq. Ft.	
13	PT. 4	STEVE J. GOREK	4,346 Sq. Ft.	564 Sq. Ft.
14 LA	PT. 3 & PT. 4	ELFLEDA M. WERBEACH	72 Sq. Ft.	
14	PT. 3 & PT. 4	ELFLEDA M. WERBEACH	4,269 Sq. Ft.	939 Sq. Ft.
14A	PT. 3	JOHN RUDNEY, JR.	3,962 Sq. Ft.	1318 Sq. Ft.
14B	PT. 2	RUDOLPH & JENNIE SARA KEENER	5,676 Sq. Ft.	3,036 Sq. Ft.
14C	PT. 1	ANNE P. MORGAN	2,304 Sq. Ft.	1,159 Sq. Ft.
28 LA	PT. 97	WILLIE DEAN	148 Sq. Ft.	4,480 Sq. Ft.
29 LA	PT. 98	LEILA FREEMAN	482 Sq. Ft.	4,146 Sq. Ft.
30 LA	PT. 99	HERMAN GREEN	817 Sq. Ft.	3,811 Sq. Ft.
31 LA	PT. 100	ROXIE BLAIR	1,000 Sq. Ft.	3,628 Sq. Ft.

WARD 4
CITY OF PAINESVILLE
TRACT 3

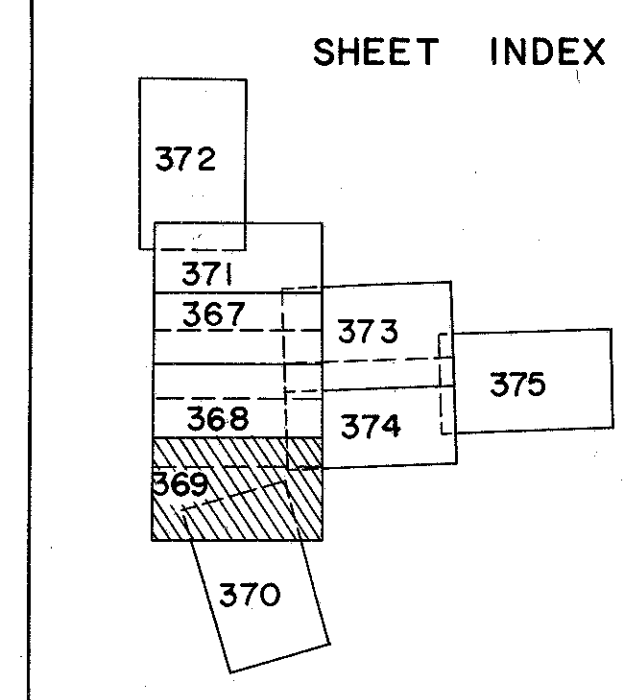
FED. RD. DIVISION	STATE	PROJECT
2	OHIO	

LAK - 2 - 14.22
R/W PLAN
LIMITED ACCESS

25 LA Cont. 5.38 Ac.
Residue = 0.41 Ac.
TERESA HORVATH
a.k.a. TERI HORVATH
26 LA Cont. 5.53 Ac.
Residue Lt. = 0.03 Ac. (Without Access)
Residue Rt. = 0.26 Ac. (" ")
CECELIA KAPUSCINSKI

27 LA Cont. 0.01 Ac.
Residue = 0.74 Ac.

RELOC. RICHMOND STREET
CURVE DATA
P.I. Sta. 27+85.82
 $\Delta = 21^\circ 11' 17''$ Rt.
 $D = 2^\circ 00' 00''$
 $R = 2864.79'$
 $L = 1059.40'$
 $T = 535.82'$



Revised 10-25-60

SEE SHEET NO. 370

R/W PLAN RICHMOND ST. INTERCHANGE

- 14B RUDOLPH & JENNIE SARA KEENER PT. SUB-LOT 2
Cont. 5,676 Sq. Ft.
Residue = 3,036 Sq. Ft.
- 14C ANNE P. MORGAN PT. SUB-LOT 1
Cont. 2,304 Sq. Ft.
Residue = 1,159 Sq. Ft.
- 14D FELIX & LINDA DIORIO PT. SUB-LOT 1
Cont. 3,998 Sq. Ft.
Residue = 2,599 Sq. Ft.
- 14F GLADYS BASQUIN
Cont. 608 Sq. Ft.
Residue = 5,655 Sq. Ft.
- 14G NELSON & IDA WOOD
Cont. 75 Sq. Ft.
Residue = 5,367 Sq. Ft.

UTILITIES
TELEPHONE LINES, GAS LINES, AND THE 33 KVA LINE
ON THE EAST SIDE OF RICHMOND STREET
RELOCATED BY OTHERS.

OTHER POWER LINES & WATER & SEWER LINES
ADJUSTED UNDER THIS PLAN SEE
SHEETS NO. 143 & 281.

Lake County T.11 N. City of Painesville R.8 W.

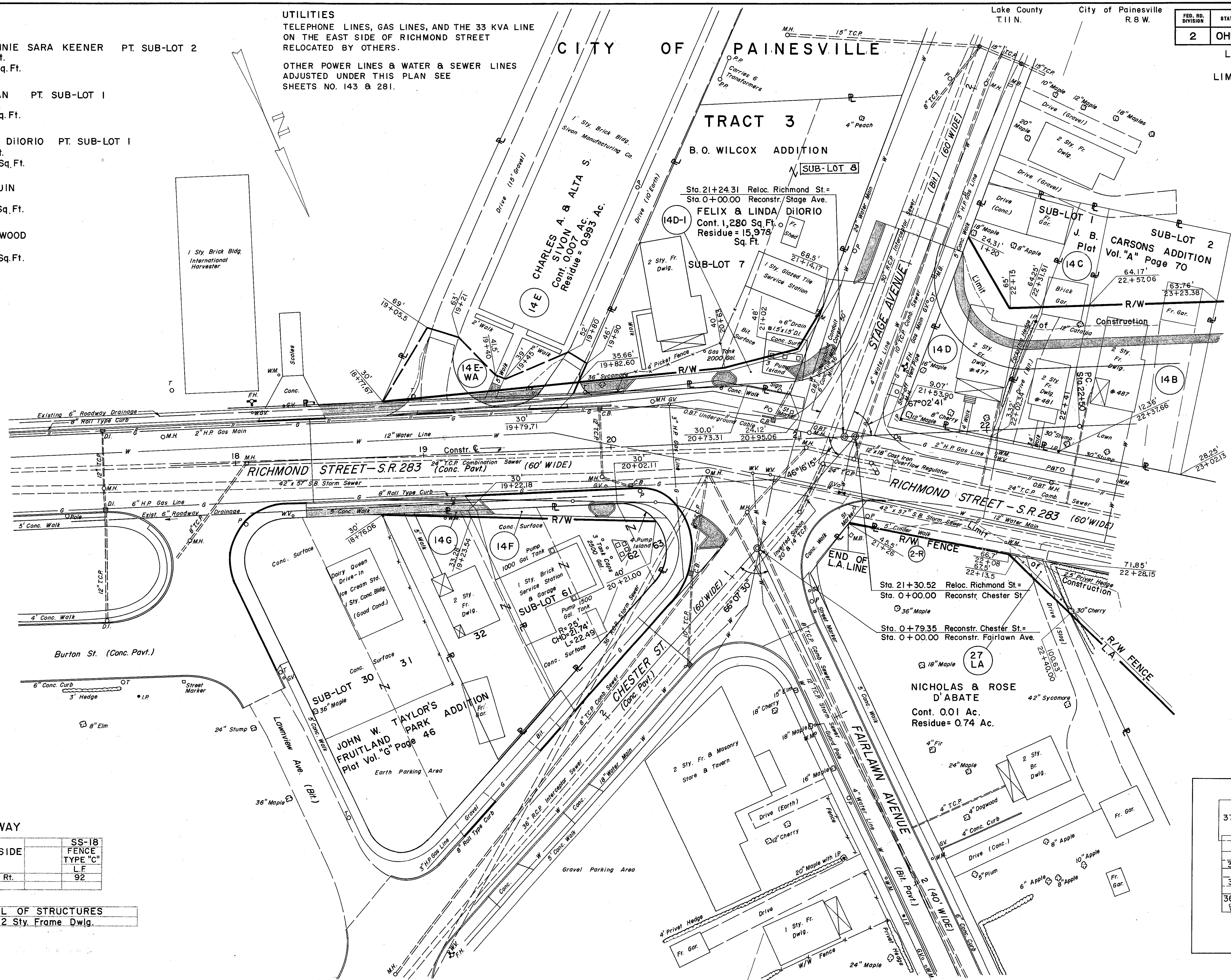
FED. RD. DIVISION	STATE	PROJECT	
2	OHIO		

370

384

LAK - 2 - 14.22
R/W PLAN
LIMITED ACCESS

RELOC. RICHMOND ST.
CURVE DATA
P.I. Sta. 27+85.82
 $\Delta = 21^{\circ}11'17''$ Rt.
D = 2°00'
R = 2864.79'
L = 1059.40'
T = 535.82'



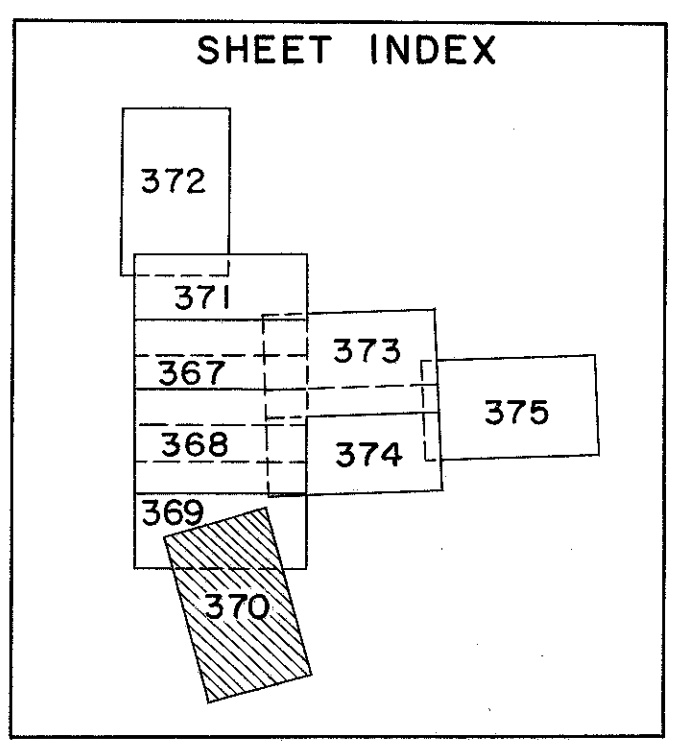
(R) ROADWAY

REF. NO.	STATION	SIDE	SS-18 FENCE TYPE "C"
2-R	FROM 21+26 TO 22+13.5	Rt.	92

S-24 REMOVAL OF STRUCTURES

Parcel	14D	1	2 Sty. Frame Dwlg.
--------	-----	---	--------------------

NICHOLAS & ROSE D'ABATE
Cont. 0.01 Ac.
Residue = 0.74 Ac.



Revised 10-25-60

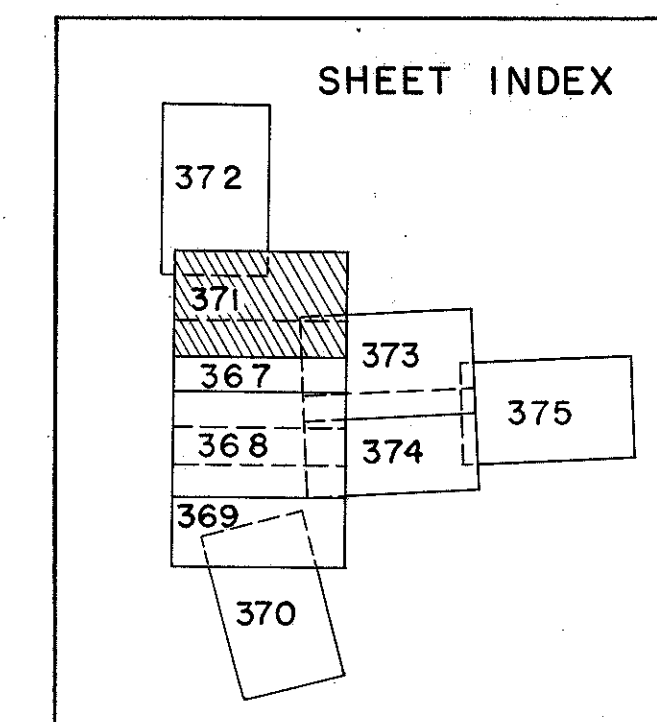
Revised 9-23-60

Lake County
T I I N
Painesville Township
City of Painesville
R 8 W

FED. RD. DIVISION	STATE	PROJECT
2	OHIO	

371
384

LAK - 2 - 14:22
R/W PLAN
LIMITED ACCESS



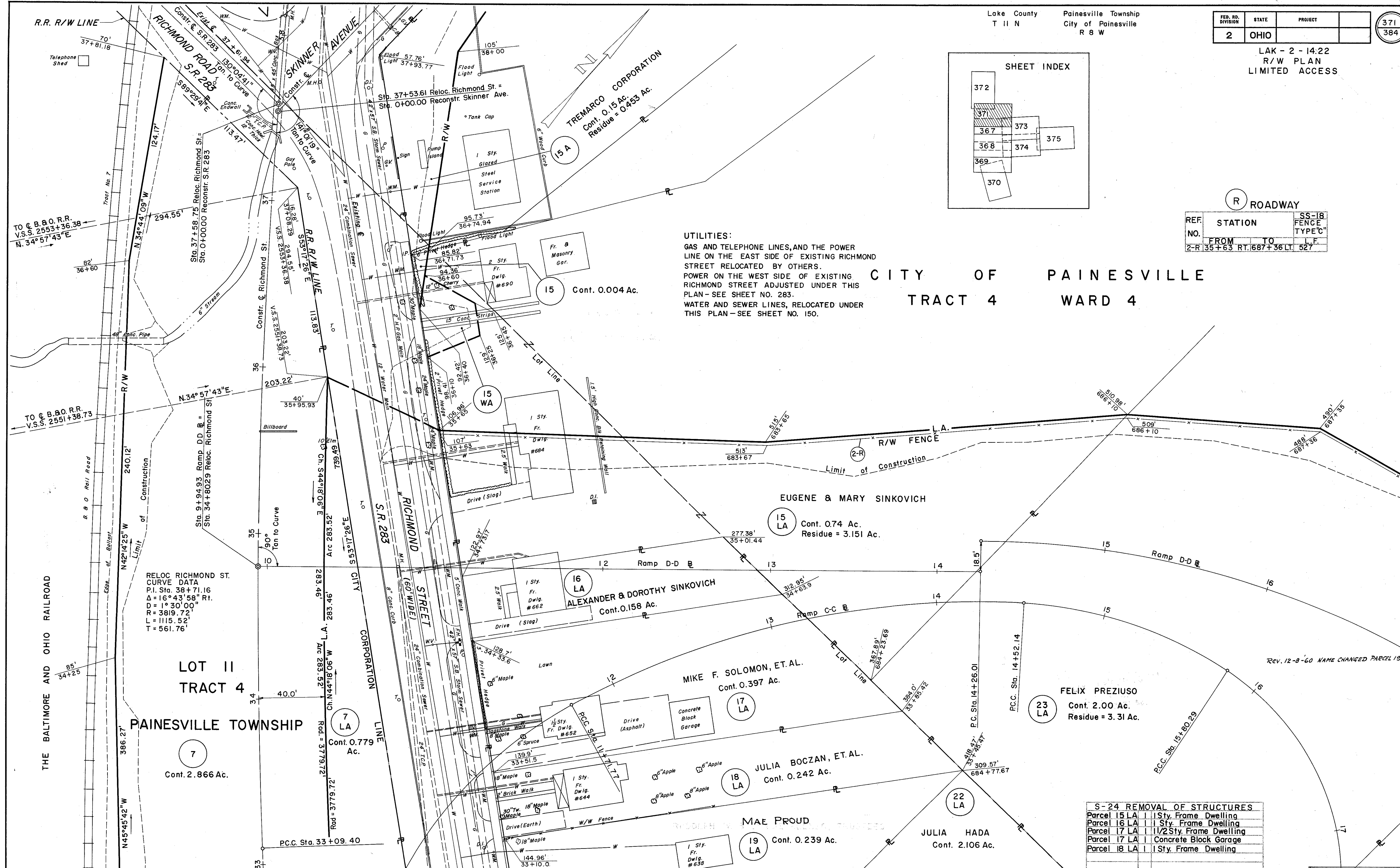
(R) ROADWAY

REF. NO.	STATION	SS-18 FENCE TYPE 'C'
2-R	35+63	RT. 687+36 LT. 527

CITY OF PAINESVILLE
TRACT 4 WARD 4

UTILITIES:

GAS AND TELEPHONE LINES, AND THE POWER LINE ON THE EAST SIDE OF EXISTING RICHMOND STREET RELOCATED BY OTHERS.
POWER ON THE WEST SIDE OF EXISTING RICHMOND STREET ADJUSTED UNDER THIS PLAN - SEE SHEET NO. 283.
WATER AND SEWER LINES, RELOCATED UNDER THIS PLAN - SEE SHEET NO. 150.



RELOC RICHMOND ST.
CURVE DATA
P.I. Sta. 38+71.16
 $\Delta = 16^\circ 43' 58''$ R.T.
D = 130' 00"
R = 3819.72'
L = 1115.52'
T = 561.76'

LOT II
TRACT 4

PAINESVILLE TOWNSHIP

7
Cont. 2.866 Ac.

7 LA
Cont. 0.779 Ac.

16 LA
ALEXANDER & DOROTHY SINKOVICH
Cont. 0.158 Ac.

15 LA
EUGENE & MARY SINKOVICH
Cont. 0.74 Ac.
Residue = 3.151 Ac.

17 LA
MIKE F. SOLOMON, ET. AL.
Cont. 0.397 Ac.

18 LA
JULIA BOZCAN, ET. AL.
Cont. 0.242 Ac.

19 LA
MAE PROUD
Cont. 0.239 Ac.

22 LA
JULIA HADA
Cont. 2.106 Ac.

23 LA
FELIX PREZIUSO
Cont. 2.00 Ac.
Residue = 3.31 Ac.

S-24 REMOVAL OF STRUCTURES

Parcel 15 LA	1 1/2 Sty. Frame Dwelling
Parcel 16 LA	1 Sty. Frame Dwelling
Parcel 17 LA	1 1/2 Sty. Frame Dwelling
Parcel 18 LA	Concrete Block Garage
Parcel 19 LA	1 Sty. Frame Dwelling

Revised 9-23-60

R/W PLAN RICHMOND STREET INTERCHANGE

FED. RD. DIVISION	STATE	PROJECT	
2	OHIO		

LAK - 2 - 14.22
R/W PLAN
LIMITED ACCESS

Lake County
T I I N

City of Painesville
Painesville Twp.
R 8 W

PAINESVILLE TOWNSHIP

"S. F. LOT"

THE BALTIMORE AND OHIO RAILROAD COMPANY

RELOC. RICHMOND STREET
CURVE DATA
P.I. Sta. 38 + 71.16
 $\Delta = 16^{\circ} 43' 58''$
 $D = 1^{\circ} 30' 00''$
 $R = 3819.72'$
 $L = 1115.52'$
 $T = 561.76'$

UTILITIES:
GAS & TELEPHONE LINES RELOCATED BY OTHERS.
POWER ON THE EAST SIDE OF EXISTING RICHMOND
STREET (33 KV) TO BE RELOCATED BY OTHERS.
OTHER POWER LINES RELOCATED UNDER THIS PLAN-
SEE SHEETS NO. 283 & 284.
WATER & SEWER ADJUSTMENTS-
SEE SHEETS NO.150 & 153.

THE BALTIMORE AND OHIO
RAILROAD COMPANY

LOT 11 TRACT 4

Sta. 37+53.61 Reloc. Richmond St. =
Sta. 0+00.00 Reconstr. Skinner Ave.

7

7F Cont. O. 315 Ac.

(7E) Cont. 0.072 Ac.

15 D Cont. 0.09 Ac.
Residue = 0.744 Ac.

LOU D. JR. & CHRISTINE M.
CROWTHER

Cont. 0.22 Ac.
Residue = 0.205 Ac.
THEO W. SILLER
E
EMMA E. SILLER

PAUL & ANNA
JANOS
(No R/W Required)

Cont. 0.15 Ac. (15 A)
Residue = 0.453 Ac.
TREMARCO CORPORATION

TRACT 4

CITY OF PAINESVILLE
TRACT 4
WARD 4

SHEET INDEX

REV. 12-8-60 NAME CHANGED PARCEL 15-C

Revised 9-23-60

RELOC. RICHMOND ST. R/W PLAN STA. 37+00 TO STA. 45+00

SEE SHEET NO. 371

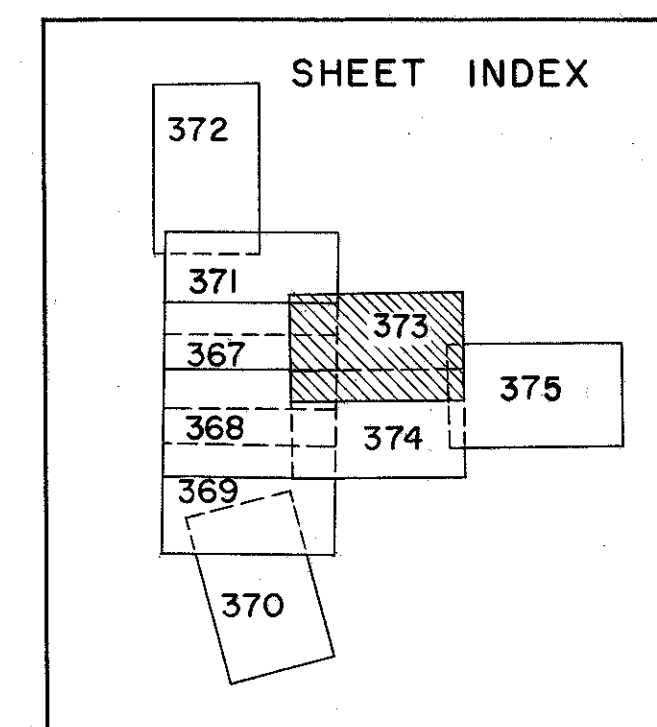
Lake County
T I I N

City of Painesville
R 8 W

FED. RD. DIVISION	STATE	PROJECT	
2	OHIO		

373
384

LAK - 2 - 14.22
R/W PLAN
LIMITED ACCESS

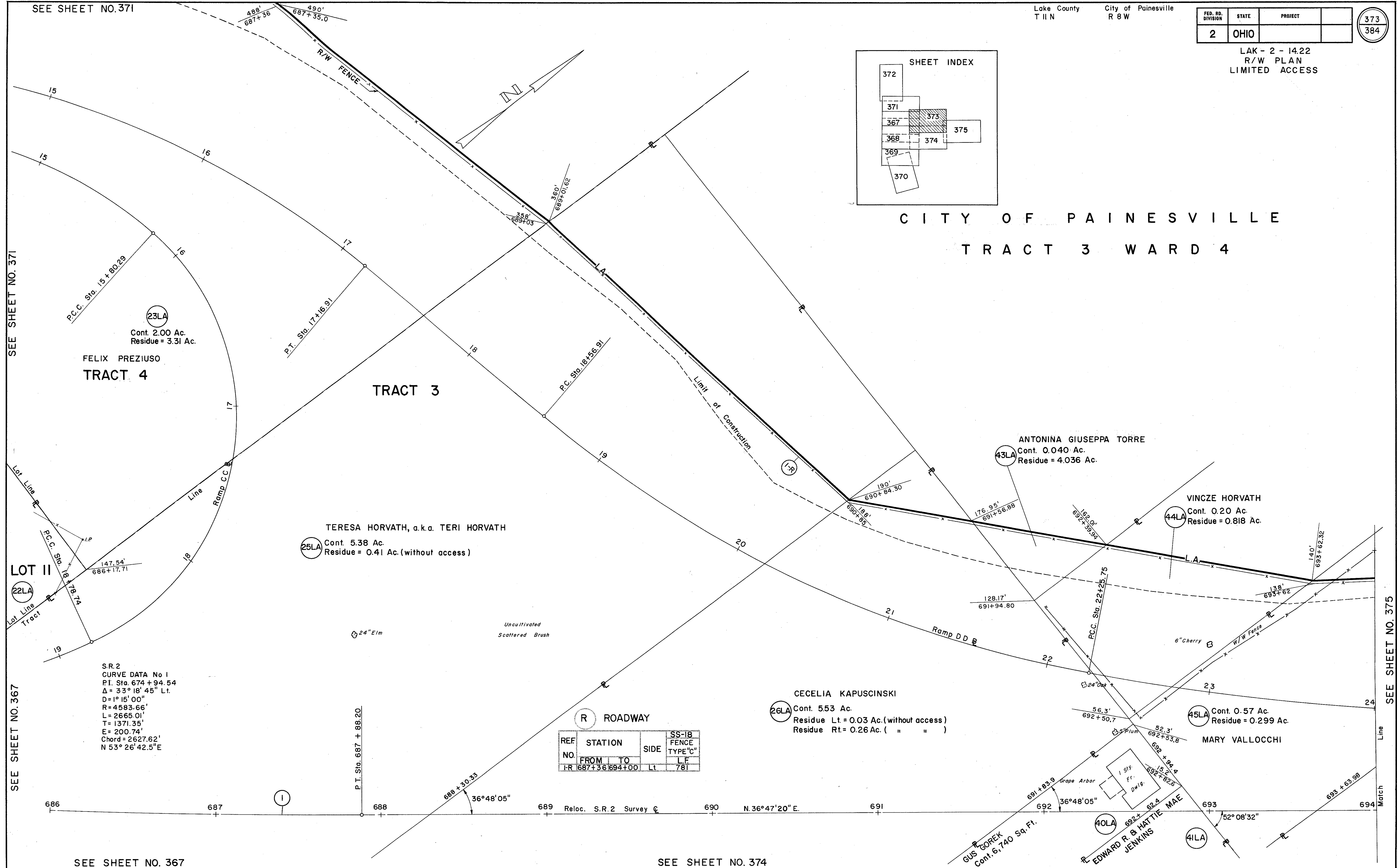


CITY OF PAINESVILLE
TRACT 3 WARD 4

SEE SHEET NO. 371

SEE SHEET NO. 367

SEE SHEET NO. 375



23LA
Cont. 2.00 Ac.
Residue = 3.31 Ac.
FELIX PREZIUSO
TRACT 4

25LA
Cont. 5.38 Ac.
Residue = 0.41 Ac. (without access)
TERESA HORVATH, a.k.a. TERI HORVATH

43LA
Cont. 0.040 Ac.
Residue = 4.036 Ac.
ANTONINA GIUSEPPA TORRE

44LA
Cont. 0.20 Ac.
Residue = 0.818 Ac.
VINCZE HORVATH

26LA
Cont. 5.53 Ac.
Residue Lt. = 0.03 Ac. (without access)
Residue Rt. = 0.26 Ac. (" ")
CECELIA KAPUSCINSKI

45LA
Cont. 0.57 Ac.
Residue = 0.299 Ac.
MARY VALLOCCHI

S.R. 2
CURVE DATA No 1
P.I. Sta. 674 + 94.54
 $\Delta = 33^\circ 18' 45''$ Lt.
D = 151.00'
R = 4583.66'
L = 2665.01'
T = 1371.35'
E = 200.74'
Chord = 2627.62'
N $53^\circ 26' 42.5''$ E

REF NO.	STATION		SIDE	SS-18 FENCE TYPE "C"
	FROM	TO		
1-R	687+36	694+00	Lt.	781

SEE SHEET NO. 367

SEE SHEET NO. 374

R/W PLAN STA. 686+00 TO STA. 694+00

LAK-2-14.22
R/W PLAN
LIMITED ACCESS

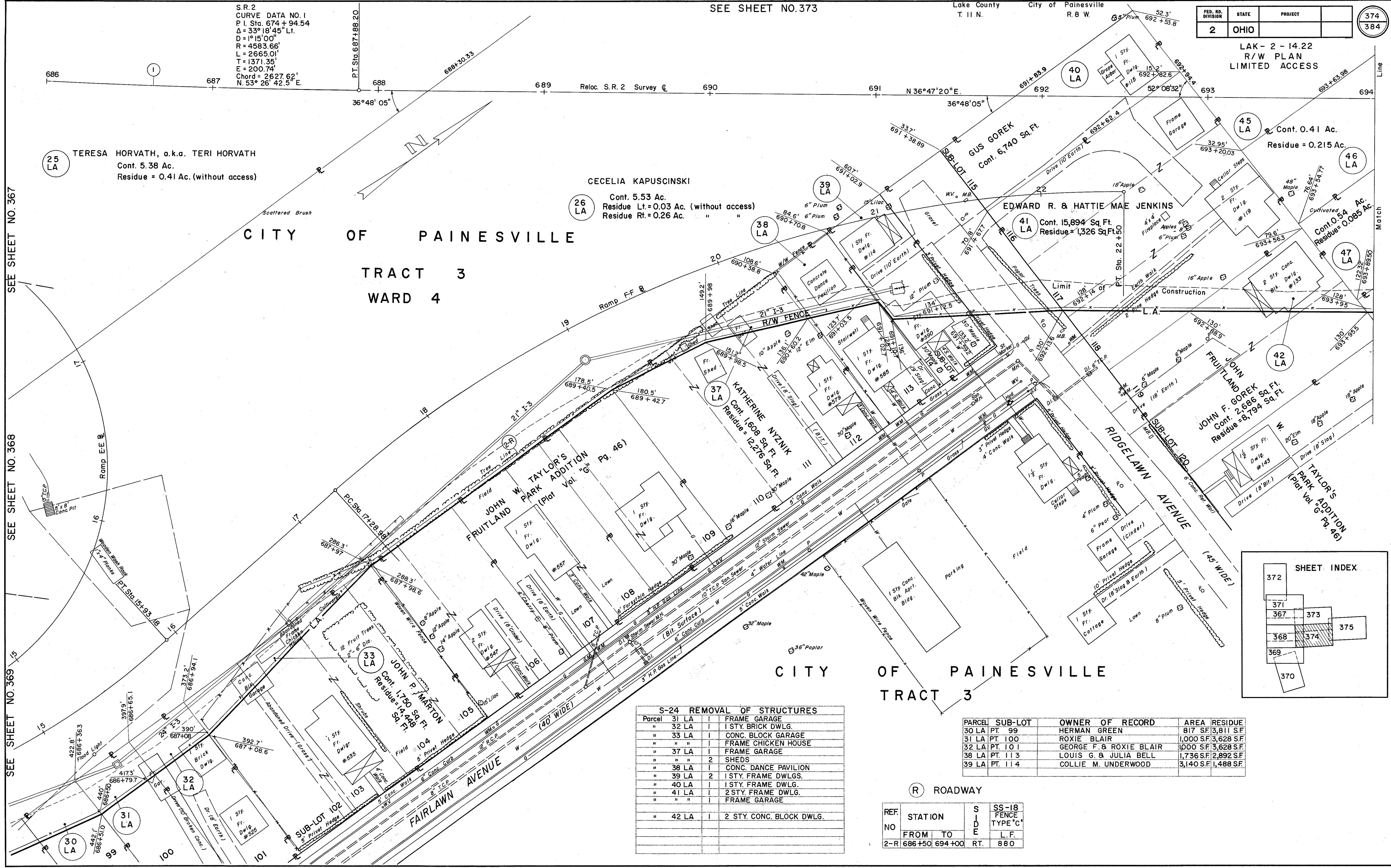
S.R.2
CURVE DATA NO. 1
P.I. Sta. 674+94.54
Δ = 33°18'45" Lt.
D = 1°15'00"
R = 4583.66'
L = 2665.01'
T = 1371.35'
E = 200.74'
Chord = 2627.62'
N. 53°26'42.5" E.

SEE SHEET NO. 367
SEE SHEET NO. 368
SEE SHEET NO. 369

25 LA
TERESA HORVATH, a.k.a. TERI HORVATH
Cont. 5.38 Ac.
Residue = 0.41 Ac. (without access)

CECELIA KAPUSCINSKI
26 LA
Cont. 5.53 Ac.
Residue Lt. = 0.03 Ac. (without access)
Residue Rt. = 0.26 Ac. " "

CITY OF PAINESVILLE
TRACT 3
WARD 4

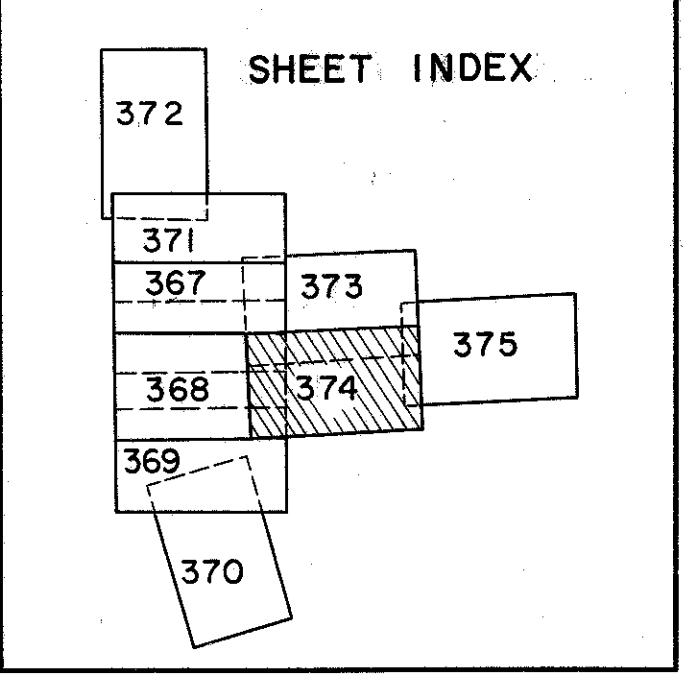



S-24 REMOVAL OF STRUCTURES			
Parcel			
31 LA	1	FRAME GARAGE	
32 LA	1	1 STY. BRICK DWLG.	
33 LA	1	CONC. BLOCK GARAGE	
"	"	FRAME CHICKEN HOUSE	
37 LA	1	FRAME GARAGE	
"	2	SHEDS	
38 LA	1	CONC. DANCE PAVILION	
39 LA	2	1 STY. FRAME DWLG.	
40 LA	1	1 STY. FRAME DWLG.	
41 LA	1	2 STY. FRAME DWLG.	
"	"	FRAME GARAGE	
42 LA	1	2 STY. CONC. BLOCK DWLG.	

PARCEL	SUB-LOT	OWNER OF RECORD	AREA	RESIDUE
30 LA	PT. 99	HERMAN GREEN	817 S.F.	3,811 S.F.
31 LA	PT. 100	ROXIE BLAIR	1,000 S.F.	3,628 S.F.
32 LA	PT. 101	GEORGE F. & ROXIE BLAIR	1,000 S.F.	3,628 S.F.
38 LA	PT. 113	LOUIS G. & JULIA BELL	1,736 S.F.	2,892 S.F.
39 LA	PT. 114	COLLIE M. UNDERWOOD	3,140 S.F.	1,488 S.F.

(R) ROADWAY

REF. NO.	STATION	SIDE	SS-18 FENCE TYPE "C"
	FROM TO		L.F.
2-R	686+50 694+00	RT.	880

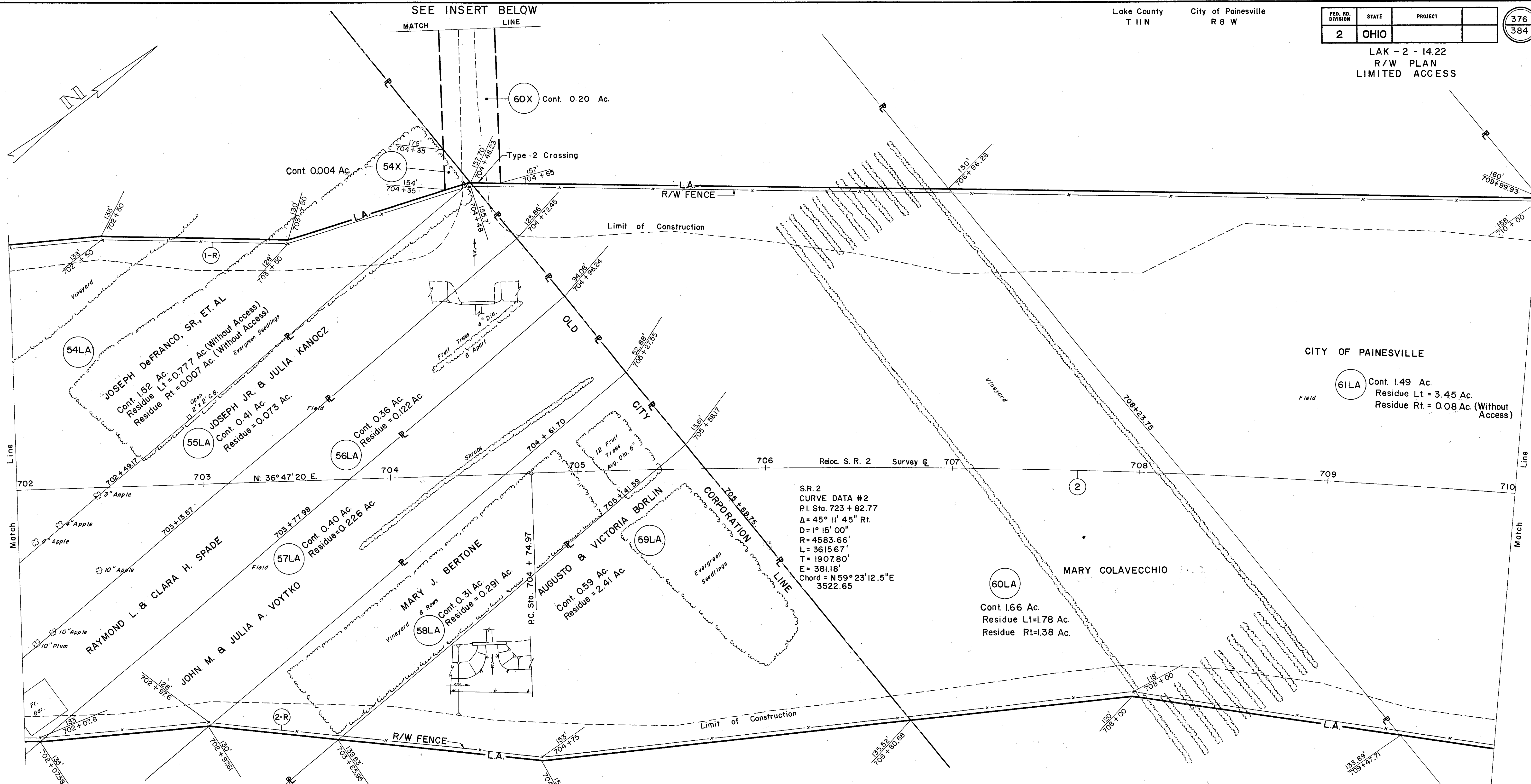




FED. RD. DIVISION	STATE	PROJECT
2	OHIO	

376
384

LAK - 2 - 14.22
R/W PLAN
LIMITED ACCESS

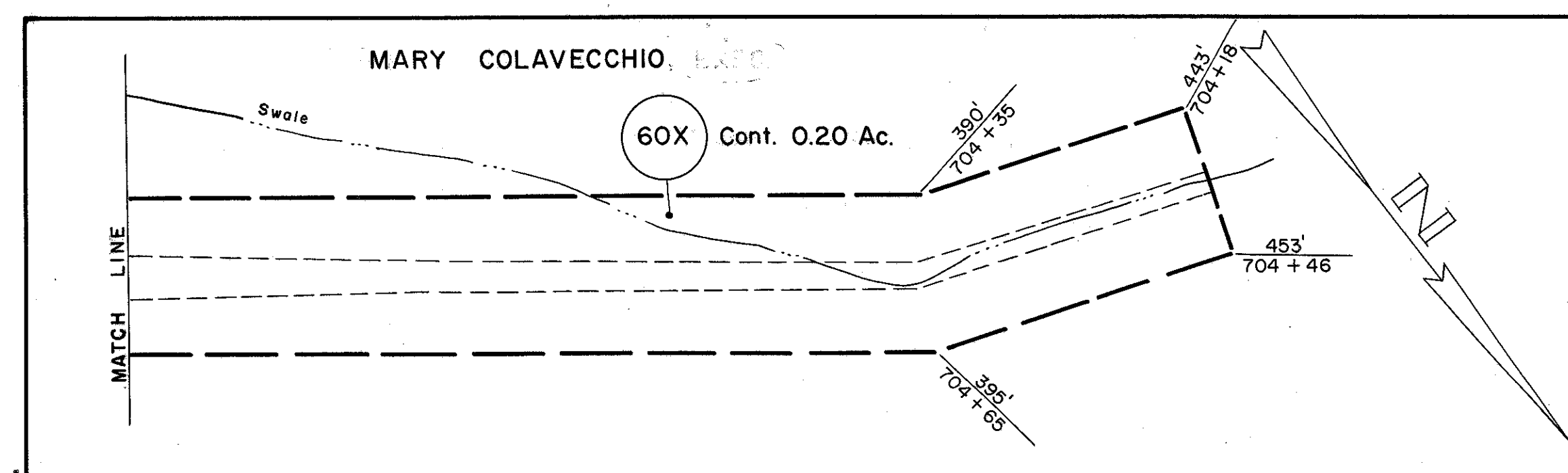


S.R. 2
CURVE DATA #2
P.I. Sta. 723 + 82.77
 $\Delta = 45^\circ 11' 45''$ Rt.
D = 1° 15' 00"
R = 4583.66'
L = 3615.67'
T = 1907.80'
E = 381.18'
Chord = N 59° 23' 12.5" E
3522.65

TRACT 3
CITY OF PAINESVILLE
WARD 4

REF NO.	STATION		SIDE	I-10 DUMPED ROCK CHANNEL PROTECT		SS-18 FENCE TYPE "C"	
	FROM	TO		C.Y.	L.F.	C.Y.	L.F.
1-R	702+00	710+00	Lt.	10	825		
2-R	702+00	710+00	Rt.		790		

S-24 REMOVAL OF STRUCTURES		
Parcel 56 LA	I	Frame Garage



PARCEL	SUB-LOT	OWNER OF RECORD	AREA	RESIDUE
65 LA	PT. 39	MARY K. DOMINISH	5,986 SQ. FT.	1,666 SQ. FT.
70 LA	PT. 35	GUS & THERESA ZAMPINI	3,960 SQ. FT.	
70 SL	PT. 35	GUS & THERESA ZAMPINI	815 SQ. FT.	3,475 SQ. FT.
72 LA	PT. OF 10	MICHAEL JR. & EMMA R. KOHON	4,074 SQ. FT.	2,794 SQ. FT.
73 LA	PT. OF 10 & 11	CAMILLO EVANGELISTA	5,164 SQ. FT.	
77 LA	HOUSE # 700	MARCO & ANTONINA LUCREZI	10,139 SQ. FT.	
79 LA	PT. OF 8 & 9	C. A. KNOX	3,350 SQ. FT.	
79 X	PT. OF 9	C. A. KNOX	780 SQ. FT.	670 SQ. FT.
80 LA	PT. OF 8 & 9	EDWARD & FLORENCE MAE ELIA	8,332 SQ. FT.	1,700 SQ. FT.

Lake County City of Painesville
T I I N R 8 W

FED. RD. DIVISION	STATE	PROJECT	
2	OHIO		

LAK - 2 - 14.22
R/W PLAN
LIMITED ACCESS

CITY OF PAINESVILLE
TRACT 3 WARD 4

TRACT 3 WARD 1

JOHN F. & MARY SIVAK
62 Cont. 0.015 Ac.

UTILITIES
GAS & TELEPHONE LINES
RELOCATED BY OTHERS.
POWER, WATER, & SEWERS
ADJUSTED UNDER THIS PLAN.
SEE SHEETS NO. 230 & 286

S.R.2
CURVE DATA NO. 2
P.I. Sta. 723 +82.77
Δ = 45° 11' 45" Rt.
D = 1° 15' 00"
R = 4583.66'
L = 3615.67'
T = 1907.80'
E = 381.18'
Chord = N. 59°23'12.5"E.
3522.65'

NOTE:
SUB-LOTS NO. 35 TO 40 AND
NO. 119 TO 124 INC. IN R.C. MOODEY'S
SUBDIVISION, PLAT. VOL. A PG. 42.

Ⓡ ROADWAY

S-24 REMOVAL OF STRUCTURES			
Parcel	65 LA	1	Frame Garage
"	" "	1	2 Sty. Frame Dwlg.
"	66 LA	1	Frame Garage
"	" "	1	2 Sty. Frame Dwlg.
"	67 LA	1	Shed
"	" "	1	2 Sty. Frame Dwlg.
"	68 LA	1	1 1/2 Sty. Frame Dwlg.
"	69 LA	1	1 1/2 Sty. Frame Dwlg.
"	70 LA	1	2 Sty. Brick Dwlg.
"	72 LA	1	Frame Garage
"	" "	1	1 1/2 Sty. Frame Dwlg.
"	73 LA	1	2 Sty. Frame Dwlg.
"	" "	1	Frame Garage
"	75 LA	1	1 1/2 Sty. Frame Dwlg.
"	" "	1	Frame Garage
"	76 LA	1	1 Sty. Ranch Type Dwlg.
"	" "	1	Frame Garage
"	77 LA	1	2 Sty. Frame Dwlg.

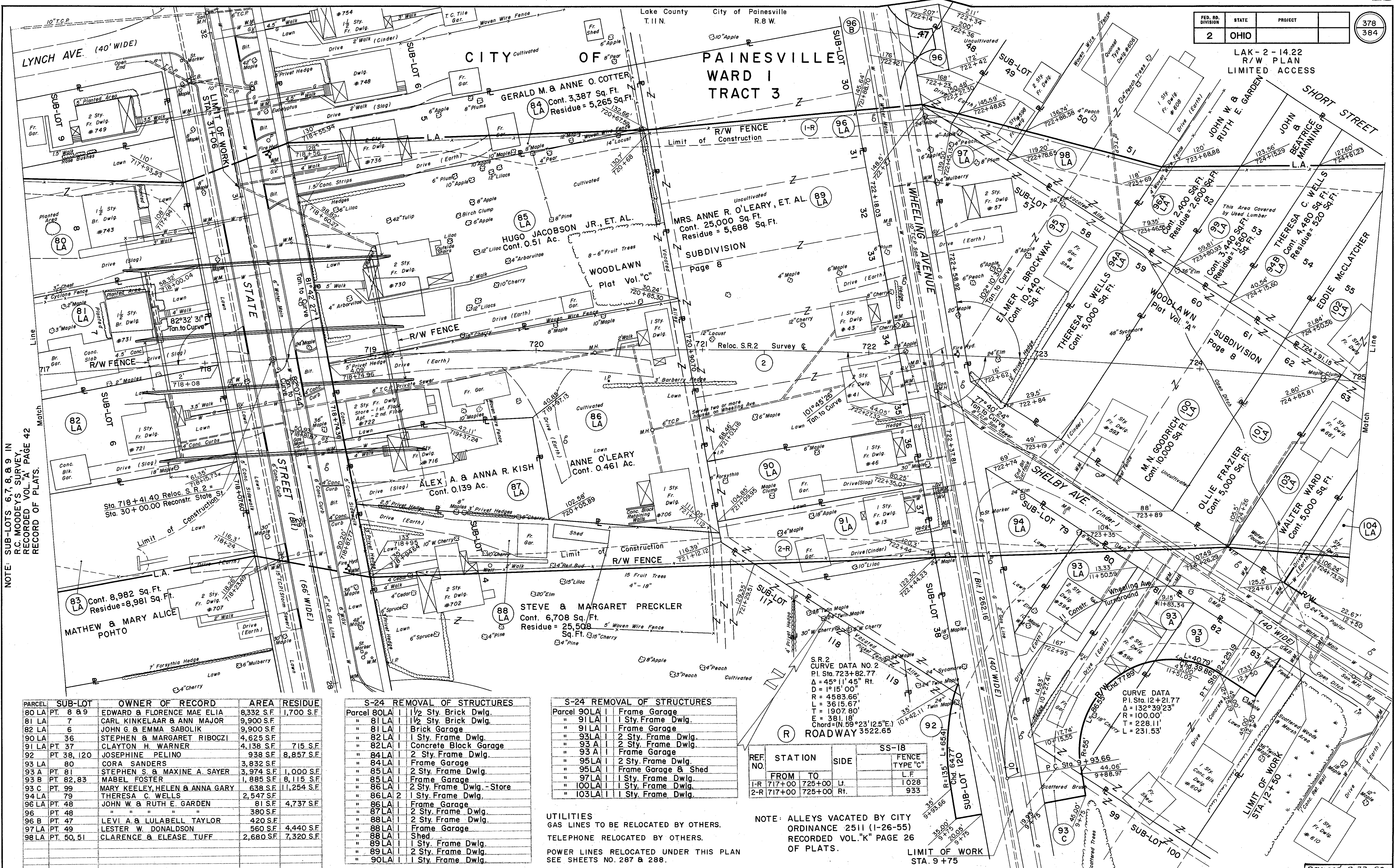
REF. NO.	STATION	SIDE	I-10 DUMPED ROCK CH. PROT.	SS-18 FENCE TYPE "C"
			C.Y.	L.F.
1-R	710+00 717+00	LT		902
2-R	710+00 717+00	RT		867

NOTE:
SUB-LOTS NO. 6 TO 13 IN
R. C. MOODEY'S SUBDIVISION,
PLAT. VOL. A PG. 42.

R/W PLAN STA. 710 + 00 TO STA. 717+00

FED. RD. DIVISION	STATE	PROJECT	378
2	OHIO		384

LAK-2-1422
R/W PLAN
LIMITED ACCESS



NOTE: SUB-LOTS 6, 7, 8, 9 IN R.C. MOODEY'S SURVEY, RECORDED VOL. 'A' PAGE 42 RECORD OF PLATS.

PARCEL	SUB-LOT	OWNER OF RECORD	AREA	RESIDUE
80 LA	PT. 8 & 9	EDWARD & FLORENCE MAE ELIA	8,332 S.F.	1,700 S.F.
81 LA	7	CARL KINKELAAR & ANN MAJOR	9,900 S.F.	
82 LA	6	JOHN G. & EMMA SABOLIK	9,900 S.F.	
90 LA	36	STEPHEN & MARGARET RIBOCZI	4,625 S.F.	
91 LA	PT. 37	CLAYTON H. WARNER	4,138 S.F.	715 S.F.
92	PT. 38, 120	JOSEPHINE PELINO	938 S.F.	8,857 S.F.
93 LA	80	CORA SANDERS	3,832 S.F.	
93A	PT. 81	STEPHEN S. & MAXINE A. SAYER	3,974 S.F.	1,000 S.F.
93B	PT. 82, 83	MABEL FOSTER	1,885 S.F.	8,115 S.F.
93C	PT. 99	MARY KEELEY, HELEN & ANNA GARY	638 S.F.	1,254 S.F.
94 LA	79	THERESA C. WELLS	2,547 S.F.	420 S.F.
96 LA	PT. 48	JOHN W. & RUTH E. GARDEN	81 S.F.	4,737 S.F.
96	PT. 48	"	380 S.F.	
96B	PT. 47	LEVI A. & LULABELL TAYLOR	420 S.F.	
97 LA	PT. 49	LESTER W. DONALDSON	560 S.F.	4,440 S.F.
98 LA	PT. 50, 51	CLARENCE & ELEASE TUFF	2,680 S.F.	7,320 S.F.

S-24 REMOVAL OF STRUCTURES	
Parcel 80 LA	1 1/2 Sty. Brick Dwlg.
" 81 LA	1 1/2 Sty. Brick Dwlg.
" 81 LA	Brick Garage
" 82 LA	1 Sty. Frame Dwlg.
" 82 LA	Concrete Block Garage
" 84 LA	2 Sty. Frame Dwlg.
" 84 LA	Frame Garage
" 85 LA	2 Sty. Frame Dwlg.
" 85 LA	Frame Garage
" 86 LA	2 Sty. Frame Dwlg. - Store
" 86 LA	1 Sty. Frame Dwlg.
" 86 LA	Frame Garage
" 87 LA	2 Sty. Frame Dwlg.
" 88 LA	2 Sty. Frame Dwlg.
" 88 LA	Frame Garage
" 88 LA	Shed
" 89 LA	1 Sty. Frame Dwlg.
" 89 LA	2 Sty. Frame Dwlg.
" 90 LA	1 Sty. Frame Dwlg.

S-24 REMOVAL OF STRUCTURES	
Parcel 90 LA	Frame Garage
" 91 LA	1 Sty. Frame Dwlg.
" 91 LA	Frame Garage
" 93 LA	2 Sty. Frame Dwlg.
" 93 A	2 Sty. Frame Dwlg.
" 93 A	Frame Garage
" 95 LA	2 Sty. Frame Dwlg.
" 95 LA	Frame Garage & Shed
" 97 LA	1 Sty. Frame Dwlg.
" 100 LA	1 Sty. Frame Dwlg.
" 103 LA	1 Sty. Frame Dwlg.

S.R.2 CURVE DATA NO. 2
P.I. Sta. 723+82.77
Δ = 45° 11' 45" Rt.
D = 10' 15" 00"
L = 4583.66'
T = 3615.67'
E = 1907.80'
Chord = (N. 59° 23' 12.5" E.)
3522.65'

REF. NO.	STATION	SIDE	FENCE TYPE "C"
1-R	717+00	725+00	Li.
2-R	717+00	725+00	Rt.

UTILITIES
GAS LINES TO BE RELOCATED BY OTHERS.
TELEPHONE RELOCATED BY OTHERS.
POWER LINES RELOCATED UNDER THIS PLAN
SEE SHEETS NO. 287 & 288.

NOTE: ALLEYS VACATED BY CITY ORDINANCE 2511 (1-26-55) RECORDED VOL. "K" PAGE 26 OF PLATS.

LIMIT OF WORK STA. 9+75

FED. RD. DIVISION	STATE	PROJECT	
2	OHIO		

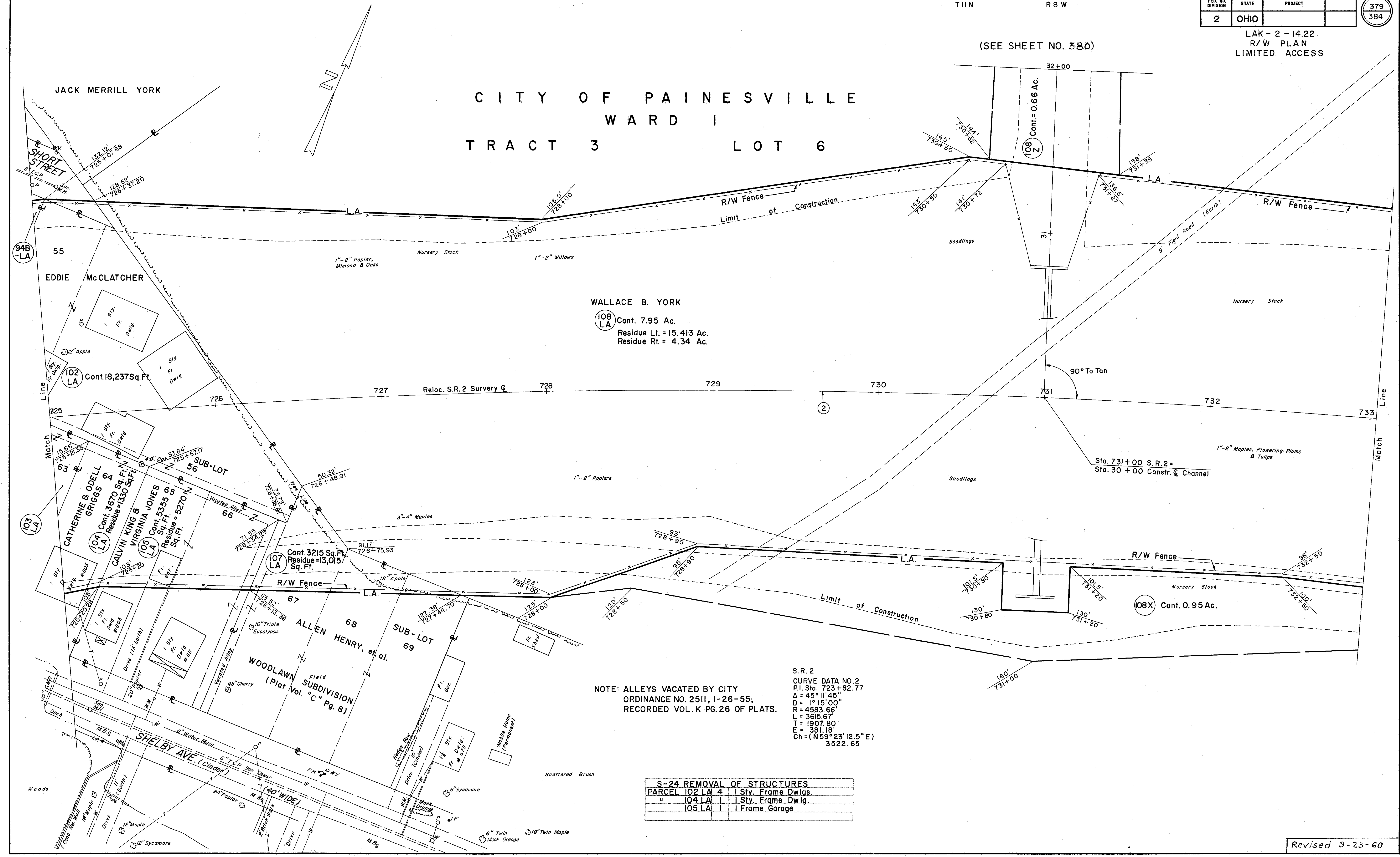
379

384

LAK - 2 - 14.22
R/W PLAN
LIMITED ACCESS

(SEE SHEET NO. 380)

CITY OF PAINESVILLE
WARD I
TRACT 3 LOT 6



NOTE: ALLEYS VACATED BY CITY
ORDINANCE NO. 2511, 1-26-55;
RECORDED VOL. K PG. 26 OF PLATS.

S.R. 2
CURVE DATA NO. 2
P.I. Sta. 723+82.77
 $\Delta = 45^\circ 11' 45''$
 $D = 1^\circ 15' 00''$
 $R = 4583.66'$
 $L = 3615.67'$
 $T = 1907.80'$
 $E = 381.18'$
 $Ch = (N59^\circ 23' 12.5'' E)$
3522.65

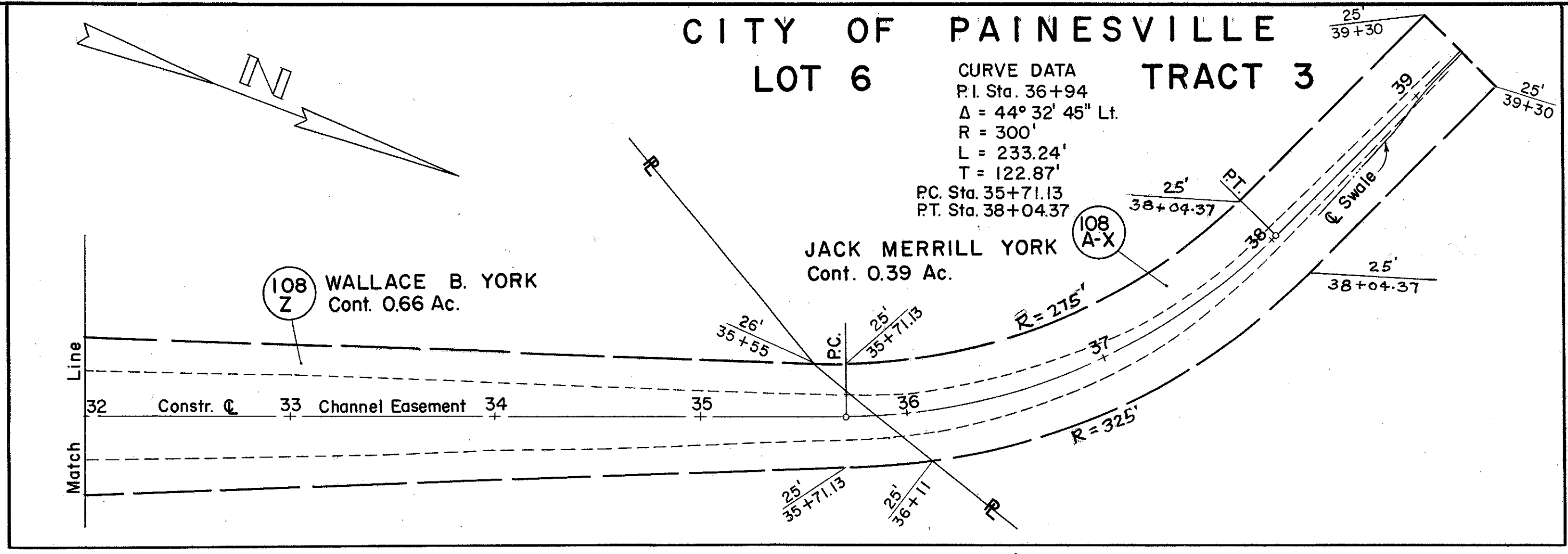
S-24 REMOVAL OF STRUCTURES			
PARCEL	102 LA 4	1 Sty. Frame Dwigs.	
"	104 LA 1	1 Sty. Frame Dwlg.	
"	105 LA 1	1 Frame Garage	

Revised 9-23-60

- 102 LA EDDIE McCLATCHER
- 104 LA CATHERINE & ODELL GRIGGS
- 105 LA CALVIN KING & VIRGINIA JONES
- 107 LA ALLEN HENRY, ET. AL.

CITY OF PAINESVILLE
LOT 6 TRACT 3

CURVE DATA
P.I. Sta. 36+94
 $\Delta = 44^\circ 32' 45''$ Lt.
R = 300'
L = 233.24'
T = 122.87'
PC Sta. 35+71.13
PT Sta. 38+04.37

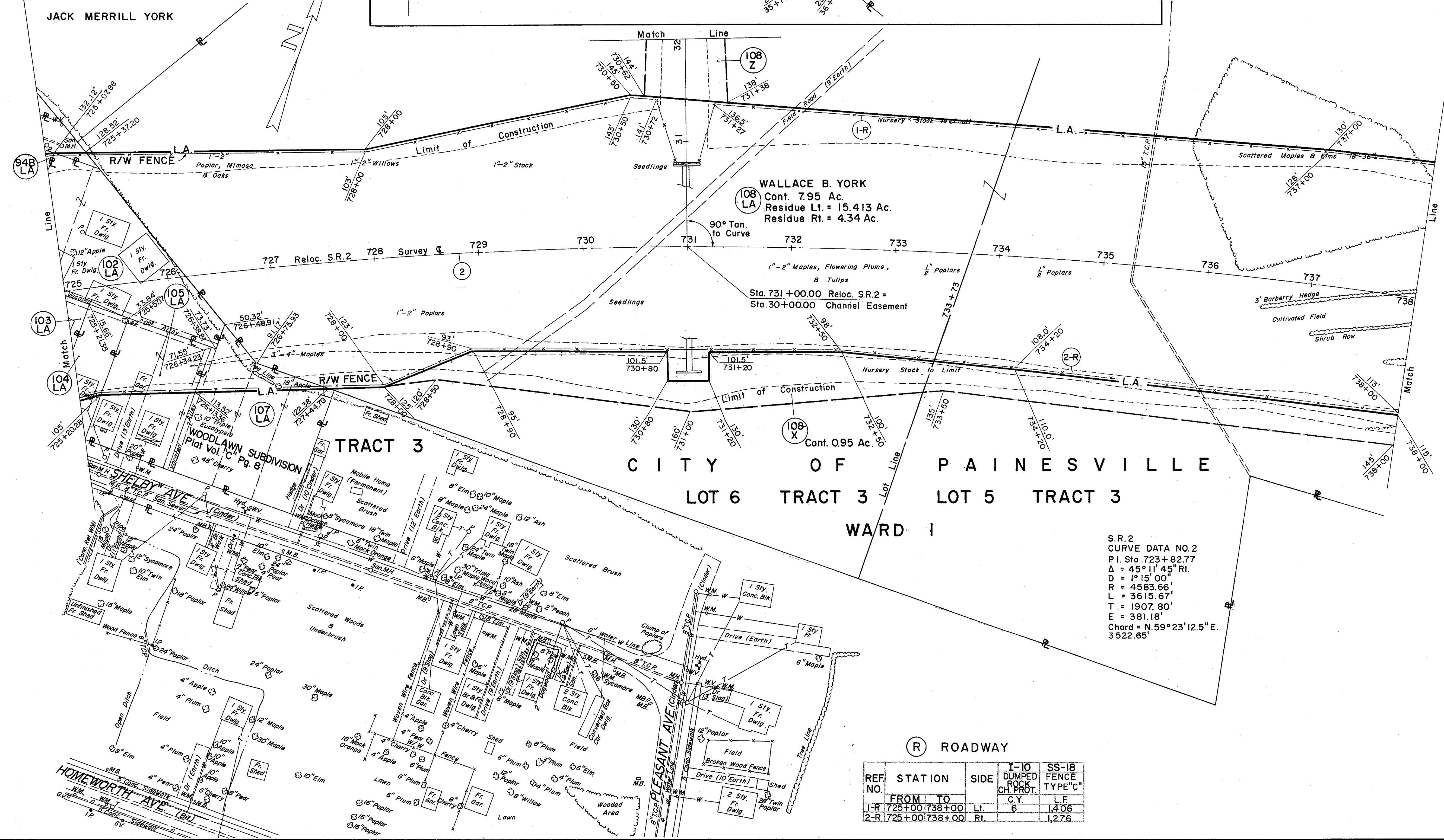


Lake County T 11 N City of Painesville R 8 W

FED. RD. DIVISION	STATE	PROJECT
2	OHIO	

380
384

LAK - 2 - 14.22
R/W PLAN
LIMITED ACCESS



S.R.2
CURVE DATA NO.2
P.I. Sta. 723+82.77
 $\Delta = 45^\circ 11' 45''$ Rt.
D = 1' 15" 00"
R = 4583.66'
L = 3615.67'
T = 1907.80'
E = 381.18'
Chord = N 59° 23' 12.5" E.
3522.65'

(R) ROADWAY

REF. NO.	STATION	SIDE	I-10 DUMPED ROCK CH. PROT.	SS-18 FENCE TYPE "C"
	FROM TO		C.Y.	L.F.
1-R	725+00 738+00	Lt.	6	1,406
2-R	725+00 738+00	Rt.		1,276

Lake County City of Painesville
T.11 N. R.8 W.

FED. RD. DIVISION	STATE	PROJECT	
2	OHIO		

381
384

LAK - 2 - 14.22
R/W PLAN
LIMITED ACCESS

UTILITIES
GAS & TELEPHONE LINES RELOCATED BY OTHERS
WATER LINES & POWER LINES RELOCATED UNDER
THIS PLAN SEE SHEETS NO. 89-91, 238 & 239 & 289.

CITY OF PAINESVILLE

TRACT 3
LOT 5

TRACT 3
LOT 4

TRACT 2
LOT 5

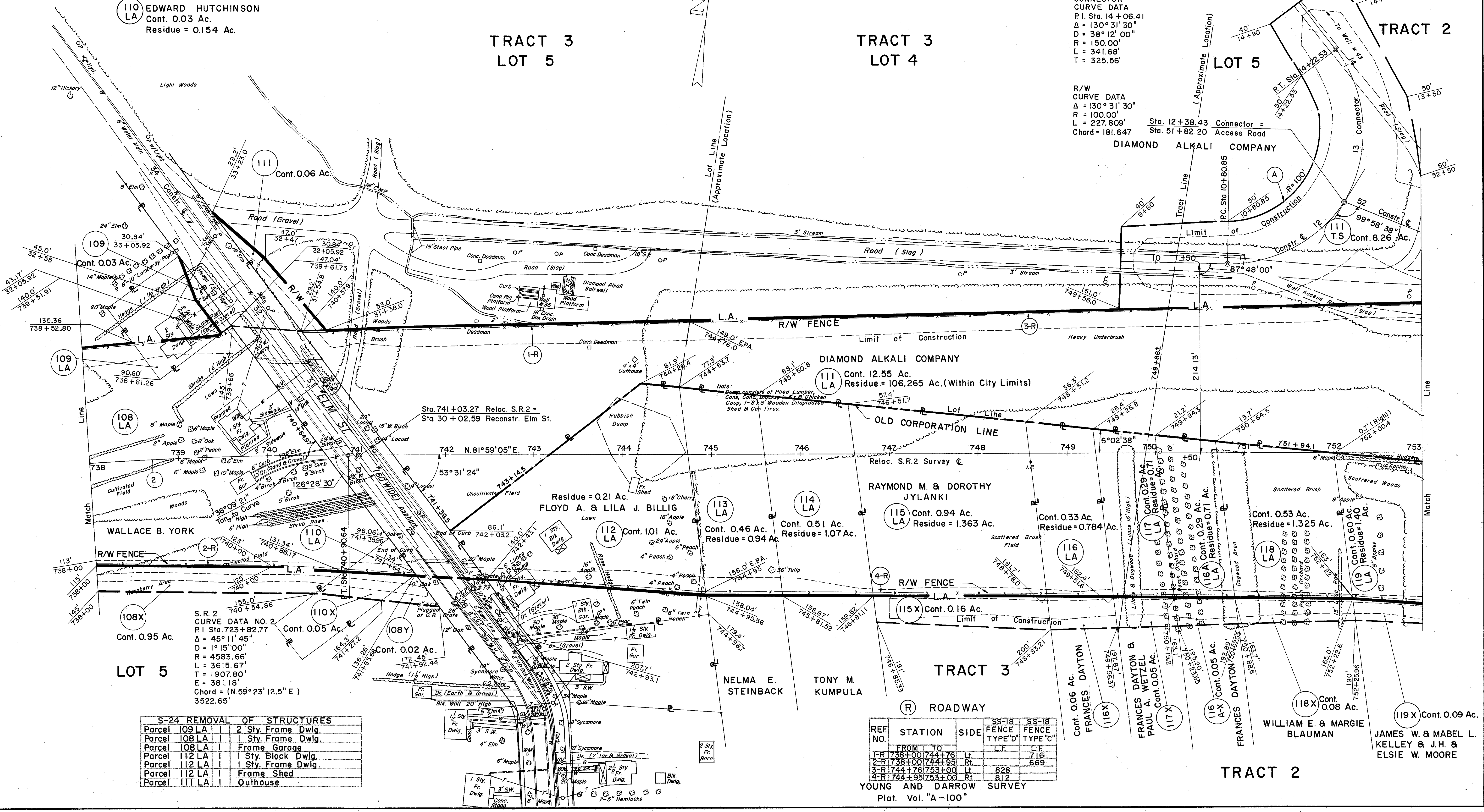
- 108 LA WALLACE B. YORK
Cont. 7.95 Ac.
Residue Lt. = 15.413 Ac.
Residue Rt. = 4.34 Ac.
- 109 LA HARRY R. & MARJORIE K. YORK
Cont. 0.05 Ac.
Residue = 0.218 Ac. (Without Access)
- 110 LA EDWARD HUTCHINSON
Cont. 0.03 Ac.
Residue = 0.154 Ac.

CONNECTOR
CURVE DATA
P.I. Sta. 14+06.41
 $\Delta = 130^\circ 31' 30''$
 $D = 38^\circ 12' 00''$
 $R = 150.00'$
 $L = 341.68'$
 $T = 325.56'$

R/W
CURVE DATA
 $\Delta = 130^\circ 31' 30''$
 $R = 100.00'$
 $L = 227.809'$
Chord = 181.647

Sta. 12+38.43 Connector =
Sta. 51+82.20 Access Road

DIAMOND ALKALI COMPANY



S-24 REMOVAL OF STRUCTURES	
Parcel 109 LA	2 Sty. Frame Dwlg.
Parcel 108 LA	1 Sty. Frame Dwlg.
Parcel 108 LA	Frame Garage
Parcel 112 LA	1 Sty. Block Dwlg.
Parcel 112 LA	1 Sty. Frame Dwlg.
Parcel 112 LA	Frame Shed
Parcel 111 LA	Outhouse

REF. NO.	STATION	SIDE	SS-18 FENCE TYPE "D"	SS-18 FENCE TYPE "C"
1-R	738+00	744+76	LT	716
2-R	738+00	744+95	RT	669
3-R	744+76	753+00	LT	828
4-R	744+95	753+00	RT	812

YOUNG AND DARROW SURVEY
Plat. Vol. "A-100"

TRACT 2

Lake County
T 11 N
City of Painesville
R 8 W

FED. RD. DIVISION	STATE	PROJECT	
2	OHIO		

382
384

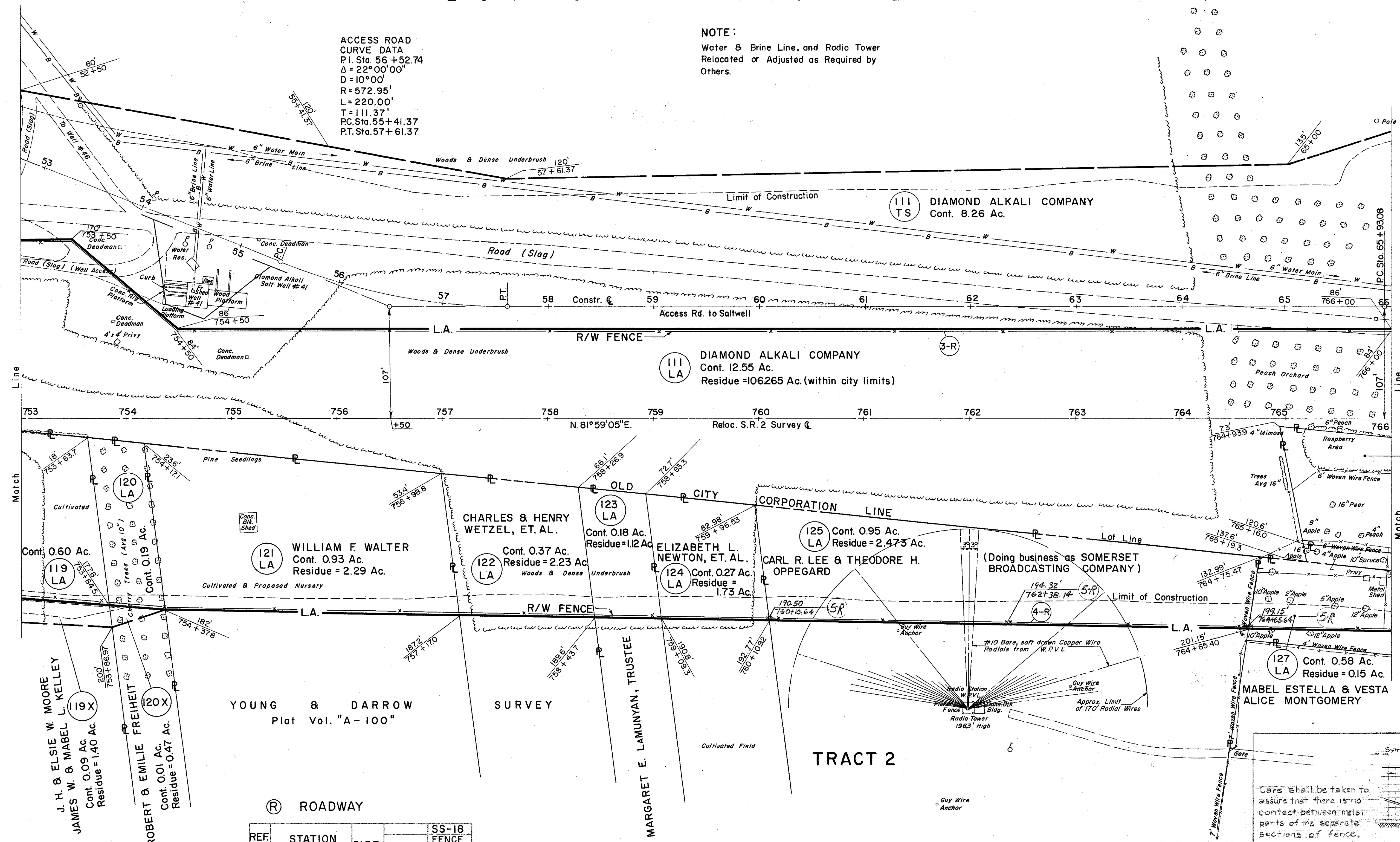
LAK-2-14.22
R/W PLAN
LIMITED ACCESS

Peach Orchard
Avg. Distance Apart 20'
Approx. 450 Trees

CITY OF PAINESVILLE
WARD I
LOT 5 TRACT 2

ACCESS ROAD
CURVE DATA
P.I. Sta. 56 + 52.74
 $\Delta = 22^\circ 00' 00''$
D = 10° 00'
R = 572.95'
L = 220.00'
T = 111.37'
P.C. Sta. 55 + 41.37
P.T. Sta. 57 + 61.37

NOTE:
Water & Brine Line, and Radio Tower
Relocated or Adjusted as Required by
Others.

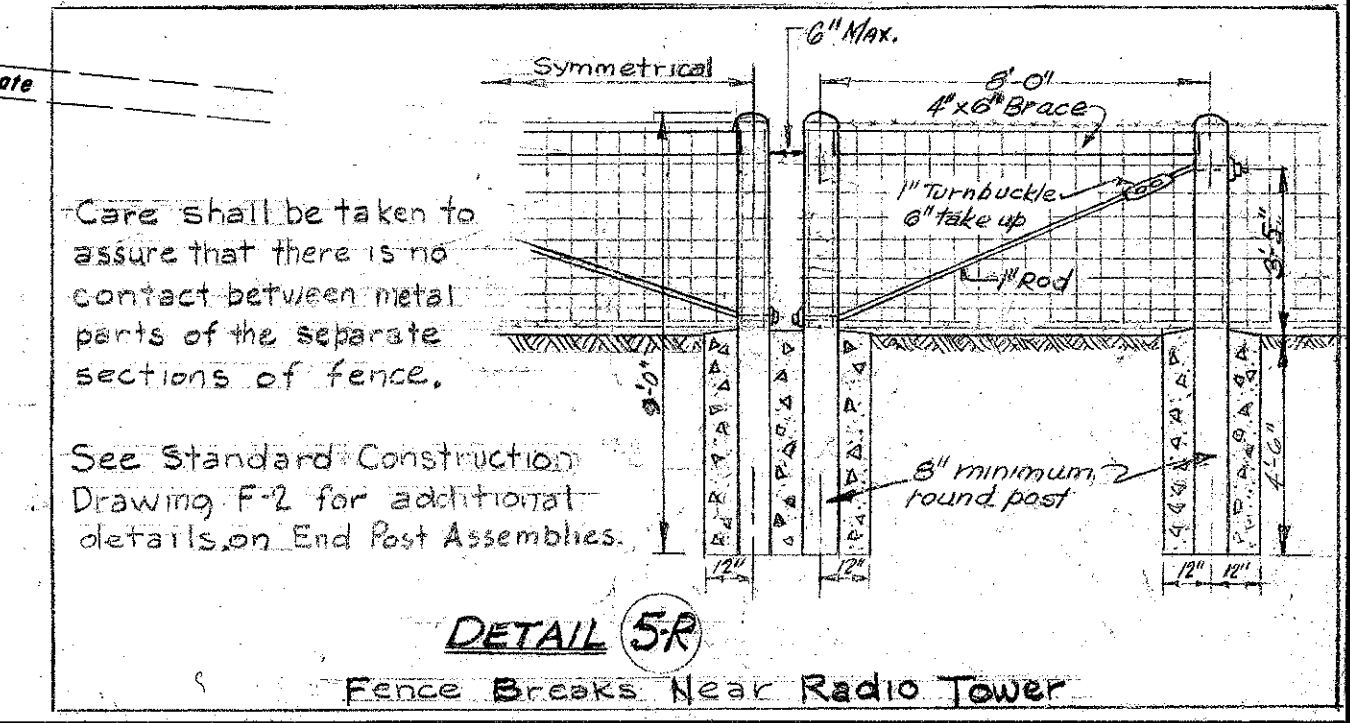


YOUNG & DARROW
Plat Vol. "A-100"

® ROADWAY

REF. NO.	STATION	SIDE	SS-18 FENCE TYPE "D"
	FROM	TO	
3R	753+00	766+00	LT.
4R	753+00	766+00	RT.

S-24 REMOVAL OF STRUCTURES		
Parcel 121 LA		Conc. Block Shed
" 127 LA		Privy
" " "		Metal Shed
" 111 LA		Privy



Care shall be taken to assure that there is no contact between metal parts of the separate sections of fence.

See Standard Construction Drawing F-2 for additional details on End Post Assemblies.

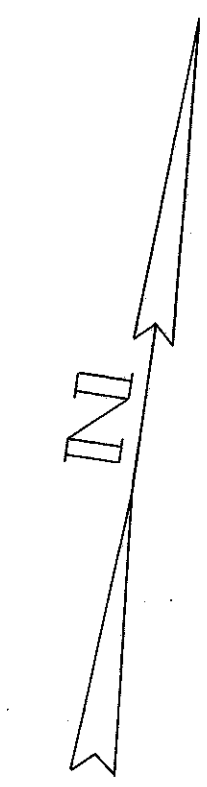
Lake County
T.I.I.N.

City of Painesville
R.8 W.

FED. RD. DIVISION	STATE	PROJECT
2	OHIO	

383
384

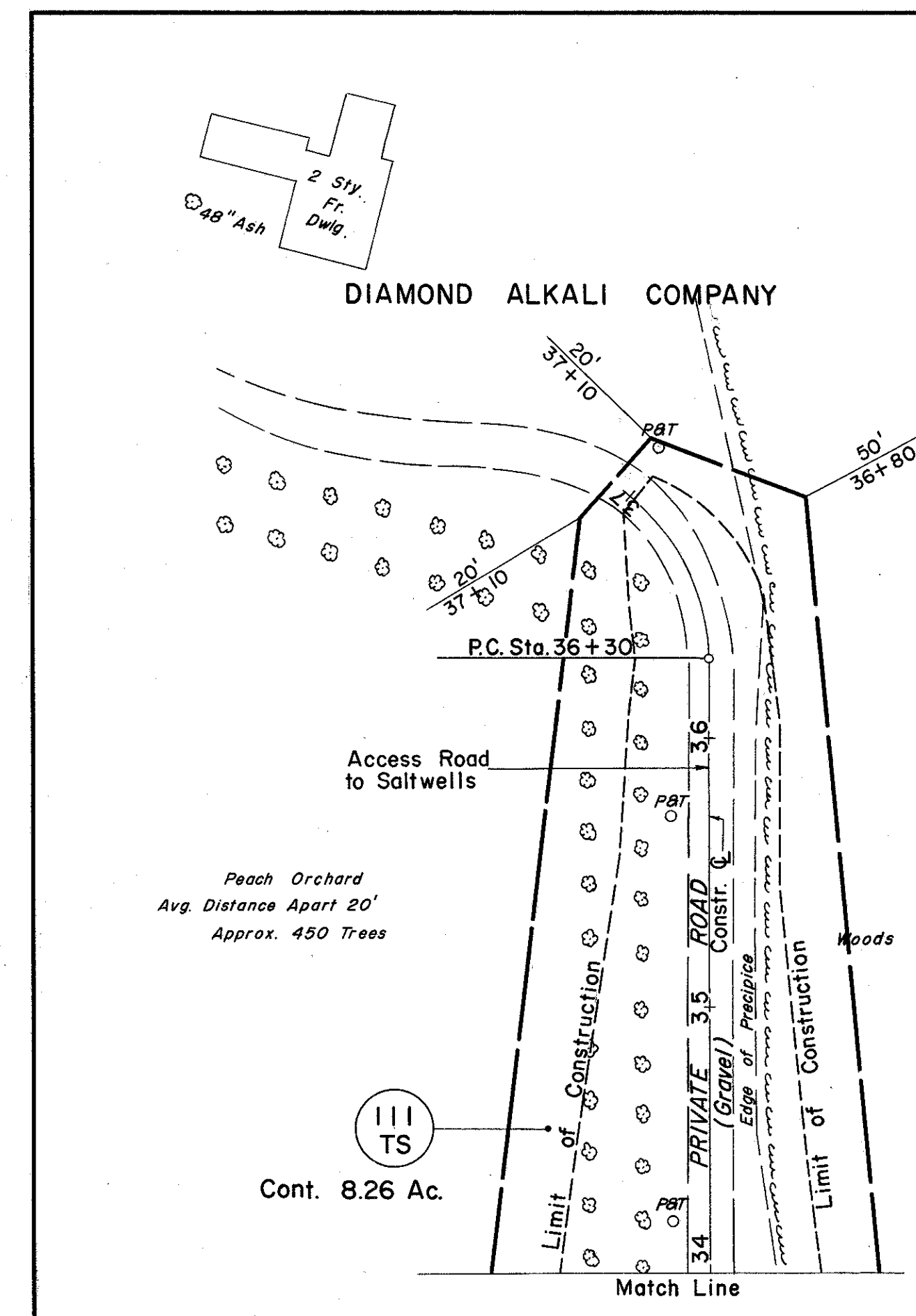
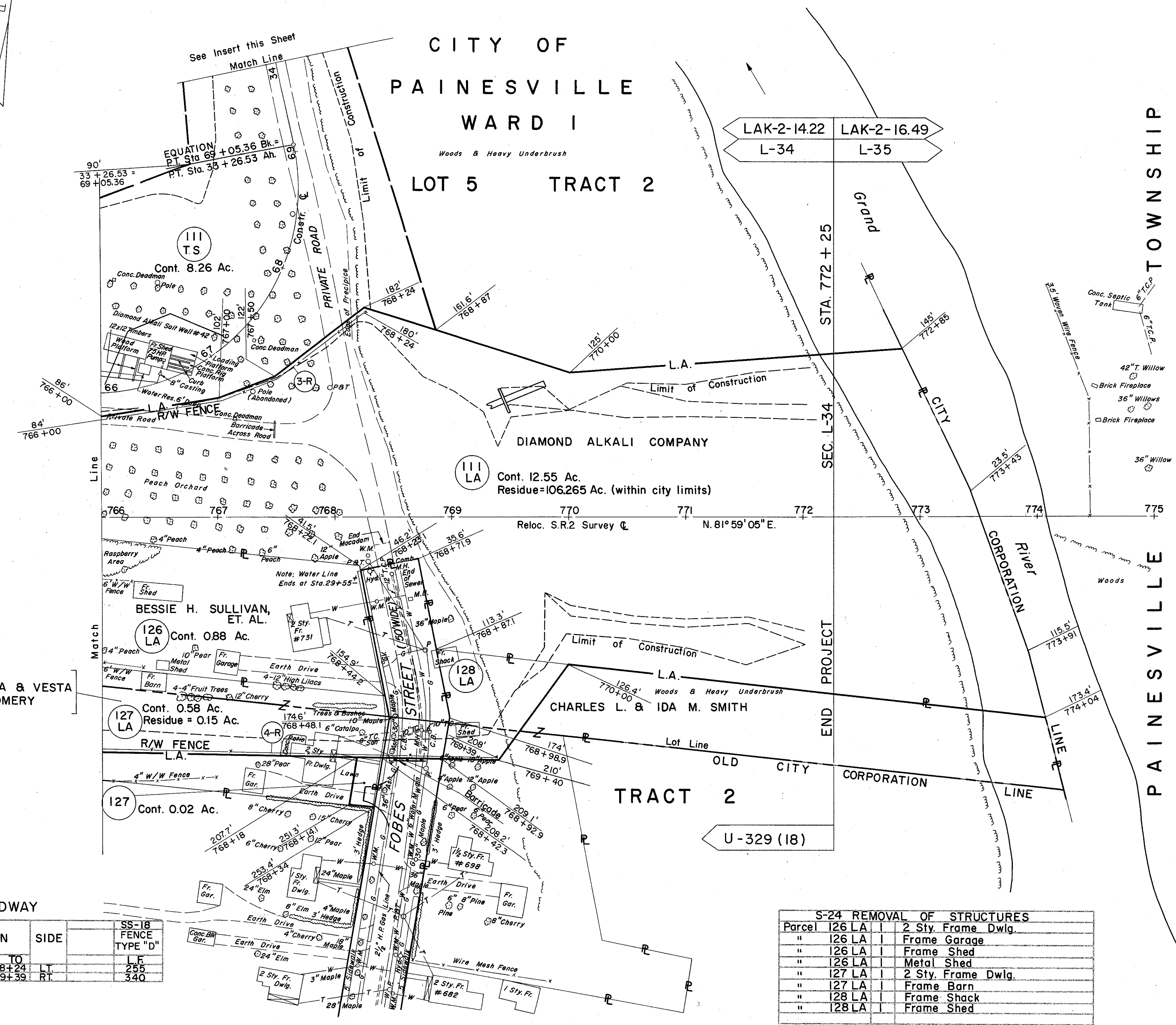
LAK-2-14.22
R/W PLAN
LIMITED ACCESS



ACCESS ROAD
CURVE DATA
P.I. Sta. 68+10.12
 $\Delta = 102^\circ 14' 30''$ Lt.
R = 175.00'
L = 312.28'
T = 217.04'

(128 LA)
CHARLES L. & IDA M. SMITH
Cont. 0.16 Ac.
Residue = 1.278 Ac.

UTILITIES
GAS & TELEPHONE RELOCATED BY OTHERS.
SALT WELL & BRINE & WATER LINE ADJUSTED BY OTHERS.
POWER ADJUSTED UNDER THIS PLAN
SEE SHEET NO. 290.



MABEL ESTELLA & VESTA
ALICE MONTGOMERY

REF. NO.	STATION	SIDE	SS-18 FENCE TYPE "D"
3-R	766+00	LT.	255
4-R	766+00	RT.	340

S-24 REMOVAL OF STRUCTURES	
Parcel	126 LA
"	126 LA
"	126 LA
"	126 LA
"	127 LA
"	127 LA
"	128 LA
"	128 LA

SHEET NO.	F-329 (18)		U-329 (18)	
	I-10 DUMPED ROCK CH. PROTECT. C.Y.	SS-18 FENCE TYPE "D" L.F.	I-10 DUMPED ROCK CH. PROTECT. C.Y.	SS-18 FENCE TYPE "D" L.F.
361				
362		605		
363				
364		801		
365		779		
366	19	685		
367				
368				
369				538
370				92
371				527
372				
373				781
374				880
375				1848
376			10	1615
377				1769
378				
379				2861
380			6	2682
381				1640
382				2642
383				595
TOTAL	19	2870	16	4877

LAK-2-14.22
R/W PLAN
LIMITED ACCESS

BEARINGS DISTANCES

PARCEL 7-SL

①	S. 59° 51' 53" E.	90.53'
②	S. 55° 02' 17" E.	127.13'
③	S. 37° 48' 13" W.	7.63'
④	N. 55° 02' 17" W.	216.97'

OCCUPATIONAL EASEMENTS

PARCEL 7A

⑤	N. 37° 48' 13" E.	7.63'
⑥	S. 52° 11' 47" E.	39.00'
⑦	S. 37° 48' 13" W.	5.69'
⑧	N. 55° 02' 17" W.	39.05'

PARCEL 7B

⑨	N. 37° 48' 13" E.	18.00'
⑩	S. 52° 11' 47" E.	39.00'
⑪	S. 37° 48' 13" W.	18.00'
⑫	N. 52° 11' 47" W.	39.00'

PARCEL 7C

⑬	N. 37° 48' 13" E.	18.00'
⑭	S. 52° 11' 47" E.	33.00'
⑮	S. 37° 48' 13" W.	18.00'
⑯	N. 52° 11' 47" W.	33.00'

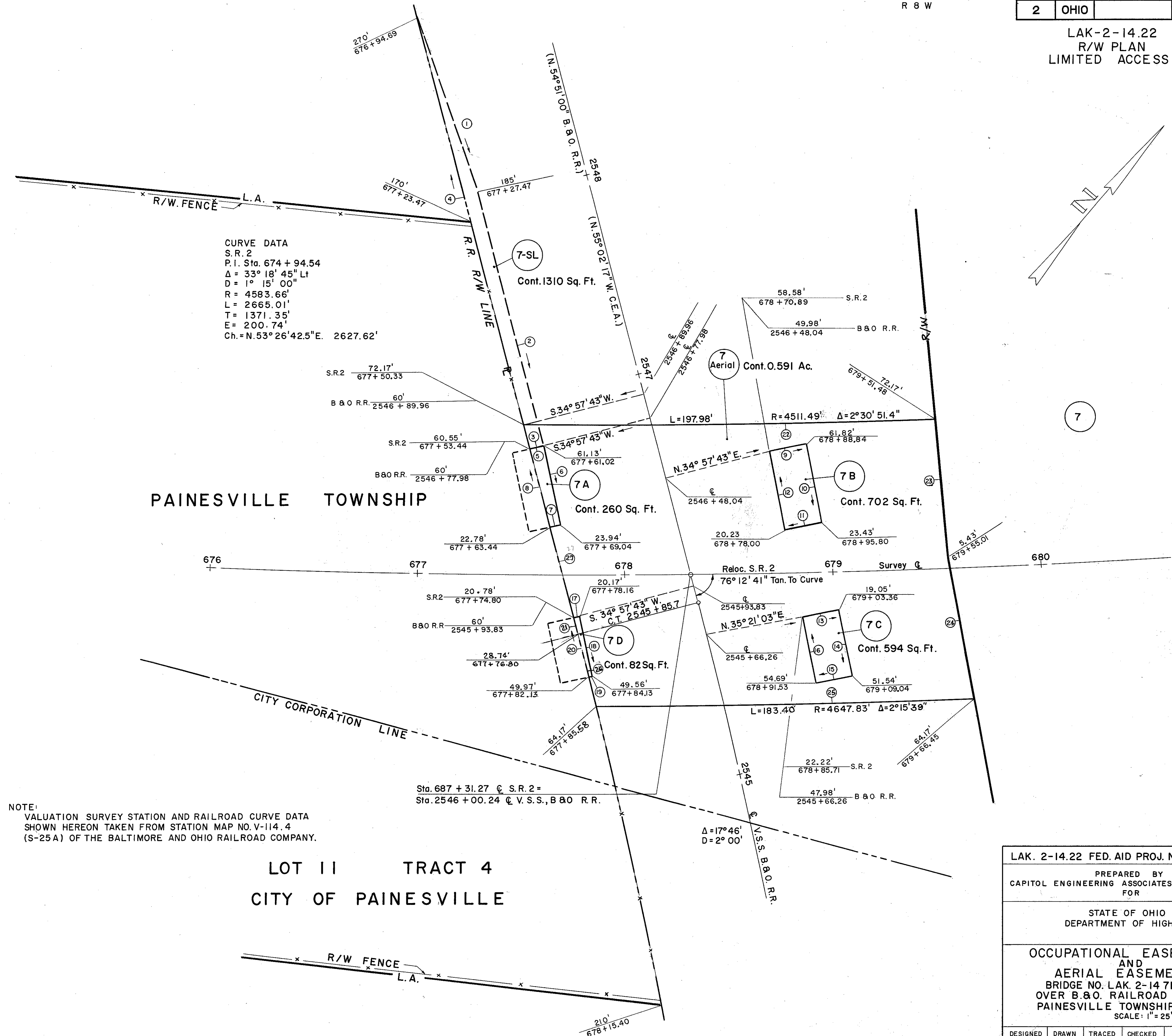
PARCEL 7D

⑰	N. 37° 48' 13" E.	3.45'
⑱	S. 52° 11' 47" E.	30.00'
⑲	S. 37° 48' 13" W.	2.05'
⑳	Ch. N. 54° 48' 51" W.	21.90' (L=21.92', R=2804.79', Δ=0° 26' 51")
㉑	N. 55° 02' 17" W.	8.13'

PARCEL 7 AERIAL

㉒	Ch. N. 48° 28' 43" E.	197.96' (L=197.98', R=4511.49', Δ=2° 30' 51.4")
㉓	S. 45° 45' 42" E.	66.89'
㉔	S. 52° 15' 30" E.	70.59'
㉕	Ch. S. 48° 11' 18" W.	183.39' (L=183.40', R=4647.83', Δ=2° 15' 39")
㉖	Ch. N. 54° 39' 53" W.	36.54' (L=36.54', R=2804.79', Δ=0° 44' 47")
㉗	N. 55° 02' 17" W.	104.26'

CURVE DATA
S. R. 2
P.I. Sta. 674 + 94.54
Δ = 33° 18' 45" Lt
D = 1° 15' 00"
R = 4583.66'
L = 2665.01'
T = 1371.35'
E = 200.74'
Ch. = N. 53° 26' 42.5" E. 2627.62'



NOTE:
VALUATION SURVEY STATION AND RAILROAD CURVE DATA
SHOWN HEREON TAKEN FROM STATION MAP NO. V-114.4
(S-25A) OF THE BALTIMORE AND OHIO RAILROAD COMPANY.

LOT 11 TRACT 4
CITY OF PAINESVILLE

LAK. 2-14.22 FED. AID PROJ. NO. FG - 329 (18)					
PREPARED BY CAPITOL ENGINEERING ASSOCIATES, DILLSBURG, PA. FOR					
STATE OF OHIO DEPARTMENT OF HIGHWAYS					
OCCUPATIONAL EASEMENTS AND AERIAL EASEMENT BRIDGE NO. LAK. 2-14.71 L & R OVER B & O. RAILROAD PROPERTY PAINESVILLE TOWNSHIP, OHIO SCALE: 1" = 25'					
DESIGNED M.S. D.A.B.	DRAWN M.S.	TRACED	CHECKED D.A.B. P.T.D.	DATE SEPT. 9, 1960	REVISED 9-23-60

R/W PLAN OF B & O R.R. CO.